

Appendix D  
**Section 106 Resources and Agency  
Consultation**

**Appendix D-1**  
**SHPO Consultation**

**Table D-1  
Historic Resources in the APE – AUS2 PADDC**

<b>Resource Name</b>	<b>Significance</b>
Barr, William Braxton, House	NRHP Listed
Merrell, Capt. Nelson, House	NRHP Listed
Round Rock Commercial Historic District	NRHP Listed
Archeological Districts of North Fork & Granger Lake	NRHP Eligible
Archeological Site 41TV291	NRHP Eligible
Archeological Site 41TV383	NRHP Eligible
Archeological Site 41wm570	NRHP Eligible
Archeological Site No. 41TV1106	NRHP Eligible
Archeological Site No. 41TV723	NRHP Eligible
Archeological Site No. 41TV735	NRHP Eligible
Archeological Site No. 41TV737	NRHP Eligible
Archeological Site No. 41TV738	NRHP Eligible
Archeological Site No. 41TV741	NRHP Eligible
Archeological Site No. 41TV742	NRHP Eligible
Archeological Site No. 41TV743	NRHP Eligible
Archeological Site No. 41TV747	NRHP Eligible
Archeological Site No. 41TV748	NRHP Eligible
Archeological Site No. 41TV749	NRHP Eligible
Archeological Site No. 41TV754	NRHP Eligible
Archeological Site No. 41TV755	NRHP Eligible
Archeological Site No. 41TV757	NRHP Eligible
Archeological Site No. 41TV758	NRHP Eligible
Archeological Site No. 41TV759	NRHP Eligible
Archeological Site No. 41TV760	NRHP Eligible
Archeological Site No. 41TV763	NRHP Eligible
Archeological Site No. 41TV766	NRHP Eligible
Archeological Site No. 41TV772	NRHP Eligible
Archeological Site No. 41TV778	NRHP Eligible
Archeological Site No. 41TV779	NRHP Eligible
Archeological Site No. 41TV793	NRHP Eligible
Archeological Site No. 41TV794	NRHP Eligible
Archeological Site No. 41TV795	NRHP Eligible
Archeological Site No. 41TV796	NRHP Eligible
Archeological Site No. 41TV797	NRHP Eligible
Archeological Site No. 41TV800	NRHP Eligible
Archeological Site No. 41TV804	NRHP Eligible
Archeological Site No. 41TV805	NRHP Eligible
Archeological Site No. 41TV807	NRHP Eligible

**Table D-1  
Historic Resources in the APE – AUS2 PADDC**

<b>Resource Name</b>	<b>Significance</b>
Archeological Site No. 41TV809	NRHP Eligible
Archeological Site No. 41TV822	NRHP Eligible
Archeological Site No. 41TV823	NRHP Eligible
Archeological Site No. 41TV824	NRHP Eligible
Archeological Site No. 41TV825	NRHP Eligible
Archeological Site No. 41TV828	NRHP Eligible
Archeological Site No. 41TV833	NRHP Eligible
Archeological Site No. 41TV834	NRHP Eligible
Archeological Site No. 41TV835	NRHP Eligible
Archeological Site No. 41TV836	NRHP Eligible
Archeological Site No. 41TV837	NRHP Eligible
Archeological Site No. 41TV839	NRHP Eligible
Archeological Site No. 41TV841	NRHP Eligible
Archeological Site No. 41TV842	NRHP Eligible
Archeological Site No. 41TV875	NRHP Eligible
Blockhouse Creek Archeological District	NRHP Eligible
Historical Site 41wm575	NRHP Eligible
Site 41WM8	NRHP Eligible
Evangelical St. John Lutheran Cemetery	State Listed
1/2 Mile to the Site of Kenney's Fort	State Listed
A. J. and Carolina Anderson House	State Listed
Anti-Slaveholding Union Baptist	State Listed
Anti-Slaveholding Union Baptist Cemetery	State Listed
Barr Mansion	State Listed
Bass, Sam	State Listed
Bloor House	State Listed
Bohls House	State Listed
Boyce Family Cemetery	State Listed
Bratton	State Listed
Bratton Cemetery	State Listed
Broom Factory Building	State Listed
Cabin from Gabriel Mills Area	State Listed
Capitol Memorial Park	State Listed
City of Manor	State Listed
Clayton Vocational Institute	State Listed
Decker Swedish Evangelical Free Church and Cemetery	State Listed
Dessau Cemetery	State Listed
Early Commercial Building	State Listed

**Table D-1**  
**Historic Resources in the APE – AUS2 PADDC**

<b>Resource Name</b>	<b>Significance</b>
Evangelical Free Church Memorial Garden Cemetery	State Listed
Evangelical Lutheran Church of Dessau	State Listed
Femster Cemetery	State Listed
Fortress Home	State Listed
Ganzert	State Listed
Gregg Cemetery	State Listed
Hill Family Cemetery	State Listed
Hutto Cemetery	State Listed
Hutto Lutheran	State Listed
Hutto Lutheran Cemetery	State Listed
Immanuel Evangelical Lutheran Church	State Listed
Immanuel Lutheran Church Cemetery	State Listed
Jourdan-Giles Cemetery	State Listed
Klattenhoff House	State Listed
M.B. Norman House	State Listed
Major Robert McNutt	State Listed
Manor Cemetery	State Listed
McNutt	State Listed
Melber Lane Cemetery on old Faley- Saul property Cemetery	State Listed
Memorial Hill Park	State Listed
Merrilltown Cemetery	State Listed
Methodist Episcopal Church of Mount Salem Cemetery	State Listed
Nelson-Crier House	State Listed
New Sweden Evangelical Lutheran Church	State Listed
New Sweden Lutheran Church Cemetery	State Listed
Oertli Dairy	State Listed
Olson House	State Listed
Oxley	State Listed
Palm Valley Lutheran	State Listed
Palm Valley Lutheran Church	State Listed
Palm, Andrew J., House	State Listed
Pflugger Cemetery	State Listed
Pflugerville	State Listed
Pflugerville Schools	State Listed
Prairie Hill	State Listed
Rector Cemetery	State Listed
Reinke, Otto, Building	State Listed
Rose Hill Cemetery	State Listed

**Table D-1**  
**Historic Resources in the APE – AUS2 PADDC**

<b>Resource Name</b>	<b>Significance</b>
Round Rock	State Listed
Santa Maria Cemetery	State Listed
Saul	State Listed
Saul Cemetery	State Listed
Shiloh	State Listed
Shiloh Black	State Listed
Shiloh-McCutcheon Cemetery	State Listed
St. John Church	State Listed
St. Mary Missionary Baptist Church	State Listed
St. Mary's	State Listed
St. Mary's Baptist	State Listed
St. Mary's Catholic	State Listed
St. Stephen's Missionary Baptist Church	State Listed
The Double File Trail	State Listed
The Gault Homestead	State Listed
Trinity Lutheran College	State Listed
Walnut Creek Baptist Church	State Listed
Walnut Creek Cemetery	State Listed
Walnut Creek Church Cemetery	State Listed
Waters Park	State Listed

**Table D-2**  
**Historic Resources in the APE – AUS3 PADDC**

<b>Resource Name</b>	<b>Significance</b>
Artesian Manufacturing and Bottling Company Building	NRHP Listed
Castle Heights Historic District	NRHP Listed
Cooper, Madison, House	NRHP Listed
Earle-Napier-Kinnard House	NRHP Listed
Forsgard Homestead	NRHP Listed
Fort House	NRHP Listed
Hippodrome	NRHP Listed
Mann, John Wesley, House	NRHP Listed
McClellan County Courthouse	NRHP Listed
McCulloch House	NRHP Listed
McDermott Motors Building	NRHP Listed
Praetorian Building	NRHP Listed
Rotan-Dossett House	NRHP Listed
St. James Methodist Episcopal Church	NRHP Listed
Texas Textile Mills-L.L. Sams Company Historic District	NRHP Listed
Veterans Administration Hospital Historic District	NRHP Listed
Waco Downtown Historic District	NRHP Listed
Waco Drug Company	NRHP Listed
Waco High School	NRHP Listed
Waco Suspension Bridge	NRHP Listed
Washington Avenue Bridge	NRHP Listed
U.S. Post Office - Waco	NRHP Eligible
Veterans Administration Medical Center	NRHP Eligible
A.J. Moore High School	State Listed
Alico Building	State Listed
Austin Avenue Methodist Church	State Listed
Austin Avenue United Methodist Church	State Listed
Bagby House	State Listed
Baylor University	State Listed
Baylor, R.E.B.	State Listed
Bell's Hill School	State Listed
Brann-Davis Shootings	State Listed
Brazos River Transmission Electric Cooperative	State Listed
Burleson Quadrangle	State Listed
Burleson, Dr. Rufus Columbs	State Listed
Butler, George Harrison, House	State Listed
Camp MacArthur, World War I Training Camp	State Listed
Canuteson, Ole	State Listed

**Table D-2**  
**Historic Resources in the APE – AUS3 PADDC**

<b>Resource Name</b>	<b>Significance</b>
Carroll Library	State Listed
Castle Heights	State Listed
Central Christian Church of Waco	State Listed
Central Presbyterian Church	State Listed
Central Texas Baptist Sanitarium	State Listed
Chapel Hill Community	State Listed
Chapel Hill Memorial Park Cemetery	State Listed
Christian (Oak Grove) Cemetery	State Listed
Clifton, Albert Turner, House	State Listed
Cobbs-Walker Cemetery	State Listed
Columbus Avenue Baptist Church	State Listed
Congregation Agudath Jacob	State Listed
Congregation Rodef Sholom	State Listed
De Cordova, Jacob	State Listed
Downsville Baptist Church	State Listed
Dr. Andrew Joseph Armstrong	State Listed
Dr. David Richard Wallace	State Listed
Earle, Hallie, M.D.	State Listed
Earle-Harrison House	State Listed
Earle-Napier-Kinnard House	State Listed
East Terrance	State Listed
Edward Ferdinand Forsgard	State Listed
Elite Cafe	State Listed
Evangelia Settlement	State Listed
First Baptist Church of Waco	State Listed
First Church Building in Waco	State Listed
First Lutheran Church	State Listed
First Presbyterian Church of Waco	State Listed
First Street Cemetery	State Listed
First United Methodist Church of Hewitt	State Listed
First United Methodist Church of Waco	State Listed
Fletcher Cemetery	State Listed
Forsgard House	State Listed
Fort House	State Listed
General Richard Harrison	State Listed
George W. Carroll Science Hall	State Listed
Georgia Burleson and Early Female Education at Baylor	State Listed
Gerald-Harris Shootings	State Listed

**Table D-2**  
**Historic Resources in the APE – AUS3 PADDC**

<b>Resource Name</b>	<b>Significance</b>
Grand Lodge of Texas, A.F. & A.M.	State Listed
Greenwood Cemetery	State Listed
Hebrew Rest	State Listed
Hewitt Baptist	State Listed
Hogle Cabin	State Listed
Holy Cross Cemetery	State Listed
Jacob-Sholom Cemetery	State Listed
Johnson-Taylor House	State Listed
Kellum Cemetery	State Listed
Kellum Family Cemetery	State Listed
Lusk House	State Listed
McCulloch, C.C., House, The	State Listed
McLennan Cemetery	State Listed
McLennan County Courthouse	State Listed
McLennan, Neil	State Listed
Methodist Home, The	State Listed
Miller, Dorris	State Listed
Mount Pleasant Missionary Baptist Church	State Listed
Mount Zion United Methodist Church	State Listed
Mt Olive Cemetery	State Listed
Mt Pleasant Cemetery	State Listed
Mt Zion Cemetery	State Listed
Neff, Governor Patrick Morris	State Listed
New Hope Baptist Church	State Listed
Oakwood Cemetery	State Listed
Paul Quinn College	State Listed
Proctor Springs	State Listed
Providence Sanitarium	State Listed
Restland Cemetery	State Listed
Riggs Cemetery	State Listed
Robertson	State Listed
Rosemound Cemetery	State Listed
Rosenthal Cemetery	State Listed
Ross Oak, The	State Listed
Rotan-Dosset House	State Listed
Saint John United Church of Christ	State Listed
Saint Luke African Methodist Episcopal Church	State Listed
Saint Mary's Church of the Assumption	State Listed

**Table D-2**  
**Historic Resources in the APE – AUS3 PADDC**

<b>Resource Name</b>	<b>Significance</b>
Saint Paul's Episcopal Church	State Listed
Samuel Johan Forsgard	State Listed
Sears, Dr. John Henry	State Listed
Second Baptist Church of Waco	State Listed
Seventh & James Baptist Church	State Listed
Site of Old Texas Cotton Palace	State Listed
St Paul's Memorial Cemetery	State Listed
St. James United Methodist Church	State Listed
Stanford Chapel Cemetery	State Listed
Sturgis House, The	State Listed
Texas Christian University, Old Site of	State Listed
Texas Rangers and the Fence Cutters, The	State Listed
The Armstrong Browning Library	State Listed
The Cottonland Castle	State Listed
The Courthouses of McLennan County	State Listed
The Sims Cabin	State Listed
The Texas Collection	State Listed
Thomas Hudson Barron	State Listed
Toliver Chapel Baptist Church	State Listed
Truett, George W.	State Listed
Waco	State Listed
Waco City Waterworks	State Listed
Waco Lodge No. 92, A.F. & A.M.	State Listed
Waco Memorial Park Cemetery	State Listed
Waco Springs	State Listed
Waco Springs, Site of the Waco Indian Village	State Listed
Waco State Home	State Listed
Waco Suspension Bridge, The	State Listed
Waco Theatre	State Listed
Waco Tornado, The	State Listed
Waco University	State Listed
Waco, County Seat of McLennan County	State Listed
Walker Homestead, Old	State Listed
Wesley United Methodist Church	State Listed
White Hall Cemetery	State Listed
Whitehall Cemetery	State Listed
William Cameron Park	State Listed
William McKendree Lambdin	State Listed

**Table D-2**  
**Historic Resources in the APE – AUS3 PADDC**

<b>Resource Name</b>	<b>Significance</b>
Youngblood Memorial Presbyterian Church	State Listed
Zion United Church of Christ	State Listed

**Table D-3**  
**Historic Resources in the APE – DAL3 PADDC**

<b>Resource Name</b>	<b>Significance</b>
Adamson, W.H., High School	NRHP Listed
Akard Building	NRHP Listed
Ambassador Hotel	NRHP Listed
Belo, Alfred Horatio, House	NRHP Listed
Bluitt Sanitarium	NRHP Listed
Braniff International Hostess College	NRHP Listed
Bryan Tower	NRHP Listed
Building at 3525 Turtle Creek Boulevard	NRHP Listed
Busch Building	NRHP Listed
Busch-Kirby Building (Boundary Increase)	NRHP Listed
Cabana Motor Hotel	NRHP Listed
Cedar Springs Place	NRHP Listed
Dallas Coffin Company	NRHP Listed
Dallas County Courthouse	NRHP Listed
Dallas Downtown Historic District (Additional Documentation)	NRHP Listed
Dallas Downtown Historic District (Boundary Increase)	NRHP Listed
Dallas High School Historic District	NRHP Listed
Dallas National Bank	NRHP Listed
Dallas Scottish Rite Temple	NRHP Listed
Dallas Union Terminal	NRHP Listed
Dealey Plaza Historic District	NRHP Listed
Deep Ellum Historic District	NRHP Listed
Fidelity Union Life Insurance Building	NRHP Listed
First National Bank Tower	NRHP Listed
Gospel Lighthouse Church	NRHP Listed
Greenway Parks Historic District	NRHP Listed
Harlan Building	NRHP Listed
Hilton Hotel	NRHP Listed
Hotel Adolphus	NRHP Listed
Houston Street Viaduct	NRHP Listed
Hughes Brothers Manufacturing Company Building	NRHP Listed
Joffre-Gilbert House	NRHP Listed
Johnson Rooming House	NRHP Listed
Kessler Park Historic District	NRHP Listed
Kessler Park Historic District (Boundary Increase)	NRHP Listed
King's Highway Historic District	NRHP Listed
Lake Cliff Historic District	NRHP Listed
Lamar-McKinney Bridge	NRHP Listed

**Table D-3**  
**Historic Resources in the APE – DAL3 PADDC**

<b>Resource Name</b>	<b>Significance</b>
Lancaster Avenue Commercial Historic District	NRHP Listed
Longhorn Ballroom	NRHP Listed
Magnolia Building	NRHP Listed
Magnolia Petroleum Company City Sales and Warehouse	NRHP Listed
Majestic Theatre	NRHP Listed
Mayflower Building	NRHP Listed
Medical Dental Building	NRHP Listed
Miller and Stemmons Historic District	NRHP Listed
Miller, John Hickman, House	NRHP Listed
Monroe Shops	NRHP Listed
North Bishop Avenue Commercial Historic District	NRHP Listed
Number 4 Hook and Ladder Company	NRHP Listed
Oak Lawn Methodist Episcopal Church, South	NRHP Listed
One Main Place	NRHP Listed
Paine House	NRHP Listed
Parkland Hospital	NRHP Listed
Purvin-Hexter Building	NRHP Listed
Republic National Bank	NRHP Listed
Rosemont Crest Historic District	NRHP Listed
Sanger Brothers Complex	NRHP Listed
Santa Fe Terminal Building No. 4	NRHP Listed
Santa Fe Terminal Buildings No.1 and No. 2	NRHP Listed
Sharrock, Everard Jr., Farmstead	NRHP Listed
Spake, Jacob and Eliza, House	NRHP Listed
St. Paul Methodist Episcopal Church	NRHP Listed
Stanard-Tilton Flour Mill	NRHP Listed
Stoneleigh Court Hotel	NRHP Listed
Tenth Street Historic District	NRHP Listed
Texas Theatre	NRHP Listed
Titche-Goettinger Department Store	NRHP Listed
Turtle Creek Pump Station	NRHP Listed
U.S. Courthouse and Federal Office Building	NRHP Listed
Waples-Platter Buildings	NRHP Listed
Wedgwood Apartments	NRHP Listed
Westend Historic District	NRHP Listed
Wilson Block	NRHP Listed
Wilson Building	NRHP Listed
Winnetka Heights Historic District	NRHP Listed

**Table D-3  
Historic Resources in the APE – DAL3 PADDC**

<b>Resource Name</b>	<b>Significance</b>
Braniff Airways/Dalfort Aerospace Facility at Dallas Love Field	NRHP Eligible
Harwood Historic District	NRHP Eligible
Main Post Office	NRHP Eligible
State-Thomas Historic District	NRHP Eligible
Cooke, Colonel William G.	State Listed
Copeland, H. V.	State Listed
Crockett, John McClannahan	State Listed
Cumberland Hill School	State Listed
Dallas	State Listed
Dallas Baby Camp	State Listed
Dallas Baptist University (Decatur Baptist College)	State Listed
Dallas City Hall	State Listed
Dallas County	State Listed
Dallas County Criminal Courts Bldg.	State Listed
Dallas County Records Building	State Listed
Dallas Morning News	State Listed
Dallas Scottish Rite Temple	State Listed
Dallas Symphony	State Listed
Dallas Zoo	State Listed
Daniel Webster Gilbert, M. D.	State Listed
Darnell, Nicholas Henry	State Listed
Dr. Franklin Monroe Gilbert	State Listed
Duncanville	State Listed
Eagle Ford Community	State Listed
El Camosanto de...Trinity Portland Cemetery	State Listed
Emanuel Cemetery	State Listed
Everard Sharrock, Jr. Farmstead	State Listed
First Baptist Church	State Listed
First Baptist Church of Irving	State Listed
First Christian Church of Duncanville	State Listed
First Ferry and Bridge	State Listed
First Juries to Sit Women in Dallas County	State Listed
First United Methodist Church of Dallas	State Listed
First United Methodist Church of Duncanville	State Listed
Five Mile Cemetery	State Listed
Fowler, Juliette Abbey Peak	State Listed
Frank Reagh	State Listed
Freedman's Cemetery	State Listed

**Table D-3**  
**Historic Resources in the APE – DAL3 PADDC**

<b>Resource Name</b>	<b>Significance</b>
Freedmans Memorial Park Cemetery	State Listed
Fuget	State Listed
Fuget Cemetery	State Listed
General Richard M. Gano House	State Listed
Giving Community Thanks	State Listed
Grand Prairie Airfield	State Listed
Greenwood Cemetery	State Listed
Hensley Field	State Listed
Higginbotham - Bailey Building	State Listed
Higginbotham - Pearlstone Building	State Listed
Hilton Hotel	State Listed
Hoblitzelle, Karl St. John	State Listed
Horton Cemetery	State Listed
Joffre-Gilbert House	State Listed
John C. Pelt	State Listed
John Shelby Wisdom	State Listed
John W. Lane	State Listed
Jordan - Bowles House	State Listed
Jordan - Hight Family Cemetery	State Listed
Jordan-Hight	State Listed
Junction of the Texas & Pacific and Houston & Texas Central Railroads	State Listed
Kennedy Memorial Area	State Listed
Kit Community	State Listed
La Reunion	State Listed
La Reunion Cemetery	State Listed
Latimer, James W.	State Listed
Laurel Land Memorial Park Cemetery	State Listed
Ledbetter Family Cemetery	State Listed
Livestone Lodge No. 152, F. & A. M.	State Listed
Log Cabin Pioneers	State Listed
Love Field	State Listed
Macedonia Missionary Baptist Church	State Listed
Magnolia (Mobil) Building	State Listed
Majestic Theatre	State Listed
Maple Avenue	State Listed
McAdams Cemetery	State Listed
McNab Grocery	State Listed
Merrifield	State Listed

**Table D-3**  
**Historic Resources in the APE – DAL3 PADDC**

<b>Resource Name</b>	<b>Significance</b>
Merrifield Cemetery	State Listed
Miller Log Cabin	State Listed
Miller, John Hickman	State Listed
Millermore	State Listed
Moorland YMCA Building	State Listed
Music Room	State Listed
Near Homesite of Belle Boyd	State Listed
Neiman - Marcus	State Listed
Neiman-Marcus	State Listed
North Dallas High School	State Listed
Oak Cliff Cemetery	State Listed
Oak Cliff Masonic Lodge	State Listed
Oak Cliff Presbyterian Church	State Listed
Oak Cliff United Methodist Church	State Listed
Oak Grove Memorial Park	State Listed
Oaklawn United Methodist Church	State Listed
Oath of Office of President Johnson	State Listed
Officer J.D. Tippit	State Listed
Old City Park	State Listed
Old Kit Cemetery	State Listed
Old Red Courthouse	State Listed
Old Southland Cemetery	State Listed
Original Site of the Coca-Cola Bottling Company of Dallas	State Listed
Parkland Hospital	State Listed
Pediatric Orthopedic Care in Texas	State Listed
Pierre Dusseau	State Listed
Pike Park	State Listed
Pioneer Cemetery	State Listed
Record, James K. Polk	State Listed
Reichenstein Home	State Listed
Robert E. Lee Park	State Listed
Robinson Family	State Listed
Samuel David Dealey, Jr.	State Listed
Sanger Brothers Department Store	State Listed
Schulze House	State Listed
Scott	State Listed
Shady Grove	State Listed
Shady Grove Road Bridge	State Listed

**Table D-3**  
**Historic Resources in the APE – DAL3 PADDC**

<b>Resource Name</b>	<b>Significance</b>
Shady Oak	State Listed
Site of the Dr. D. W. Gilbert Homestead	State Listed
Slaughter, Colonel C. C.	State Listed
Small Family	State Listed
Smith Cemetery	State Listed
South MacArthur Church of Christ	State Listed
Southland Cemetery, Old	State Listed
Southland Memorial Park	State Listed
Sowers	State Listed
Sowers Cemetery	State Listed
Sowers Community	State Listed
St. Luke Catholic Church	State Listed
St. Paul United Methodist Church	State Listed
Stephen J. Hay School	State Listed
Stone, Barton Warren	State Listed
Struck Cemetery	State Listed
Sunset High School	State Listed
Temple Emanuel Cemetery	State Listed
Tenth Street Historic District Freedmans Town	State Listed
Texas' First Airmail and Passenger Service	State Listed
Texas School Book Depository Building	State Listed
Texas Theatre	State Listed
The Crossroads	State Listed
The Hord Log Cabin	State Listed
Thomas L. Bradford	State Listed
Trinity Farms Cemetery	State Listed
Trinity Farms/Rancho Grande Cemetery	State Listed
Trinity Portland Cement Company Cemetery	State Listed
Trinity Presbyterian Church, USA	State Listed
Turtle Creek Pump Station	State Listed
Tyler Street United Methodist Church	State Listed
Union Bower Community	State Listed
Union Station	State Listed
Vernoy	State Listed
W. H. Adamson High School	State Listed
Wesley Cockrell Cemetery	State Listed
Western Heights	State Listed
Western Heights Cemetery	State Listed

**Table D-3**  
**Historic Resources in the APE – DAL3 PADDC**

<b>Resource Name</b>	<b>Significance</b>
Western Heights Church of Christ	State Listed
William Sidney Pittman	State Listed
Wilson Block	State Listed
Winnetka Heights	State Listed
Women's Suffrage in Dallas County	State Listed

**Table D-4**  
**Historic Resources in the APE – DFW7 PADDC**

<b>Resource Name</b>	<b>Significance</b>
Central Roanoke Historic District	NRHP Listed
Cranston Site	NRHP Listed
Lambert, J. C., Site	NRHP Listed
Old Continental State Bank	NRHP Listed
Roark-Griffith Site	NRHP Listed
Serren, A. H., Site	NRHP Listed
Wilson-Donaldson Site	NRHP Listed
Bourland Cemetery	State Listed
Chapel Cemetery	State Listed
Elizabeth Cemetery	State Listed
Elizabethtown Cemetery	State Listed
First Baptist Church of Keller	State Listed
Indian Creek	State Listed
Keller Methodist Church	State Listed
Kelsay Cemetery	State Listed
Mount Gilead Baptist Church	State Listed
Mount Gilead Cemetery	State Listed
Mt. Gilead Cemetery	State Listed
Peterson Cemetery	State Listed
Peterson Family Cemetery	State Listed
Pioneer Stone Burial Cairns	State Listed
Roanoke IOOF Cemetery	State Listed
Roanoke Lodge No. 668 A.F. & A.M.	State Listed
Roanoke Water Tower	State Listed
Silver Spur Saloon	State Listed

**Table D-5  
Historic Resources in the APE – FTW4 PADDC**

<b>Resource Name</b>	<b>Significance</b>
Central Roanoke Historic District	NRHP Listed
Old Continental State Bank	NRHP Listed
Allen Cemetery	State Listed
Bourland Cemetery	State Listed
Bourland Cemetery	State Listed
Chapel Cemetery	State Listed
Chapel Cemetery	State Listed
Dunham Cemetery	State Listed
Elizabeth Cemetery	State Listed
Elizabethtown Cemetery	State Listed
First Baptist Church of Keller	State Listed
Justin	State Listed
Justin Cemetery	State Listed
Keller	State Listed
Keller Methodist Church	State Listed
Kelsay Cemetery	State Listed
Medlin Cemetery	State Listed
Medlin Cemetery	State Listed
Mount Gilead Baptist Church	State Listed
Mount Gilead Cemetery	State Listed
Mt. Gilead Cemetery	State Listed
Pioneer Stone Burial Cairns	State Listed
Roanoke	State Listed
Roanoke I.O.O.F. Cemetery	State Listed
Roanoke IOOF Cemetery	State Listed
Roanoke Lodge No. 668 A.F. & A.M.	State Listed
Roanoke Water Tower	State Listed
Silver Spur Saloon	State Listed
Wolfe Cemetery	State Listed

**Table D-6**  
**Historic Resources in the APE – HOU2 PADDC**

<b>Resource Name</b>	<b>Significance</b>
Barker-Cypress Archeological Site (41HR436)	NRHP Listed
Harris County Boy's School Site	NRHP Listed
Houston National Cemetery	NRHP Listed
Mansfield Street Archeological Site	NRHP Listed
Acres Homes Community	State Listed
Unknown (Greenwood Forest) Cemetery	State Listed
Aldine	State Listed
Adath Israel Cemetery	State Listed
Aldine	State Listed
Gears	State Listed
Red Oak Cemetery	State Listed
Schlobohm Cemetery	State Listed
Strack Cemetery	State Listed
Fuchs Cemetery	State Listed
Clow Cemetery	State Listed
Galilee Missionary Baptist Church	State Listed
Clow II Cemetery	State Listed
George Washington Carver High School	State Listed
Glameyer Cemetery	State Listed
Greater Ward A.M.E. Church	State Listed
Kuehnle	State Listed
Calvary Hill Cemetery	State Listed
St. Matthew	State Listed
St. John Evangelical Lutheran	State Listed
Janisch Cemetery	State Listed
Cemetery Beautiful	State Listed
St. Joseph	State Listed
Houston National Cem.	State Listed
Rest Lawn Cemetery	State Listed
Morales	State Listed
Saint John United Church	State Listed
Saint Paul A. M. E. Church	State Listed
Sam Houston High School	State Listed

**Table D-7**  
**Historic Resources in the APE – HOU6 PADDC**

<b>Resource Name</b>	<b>Significance</b>
Fort Bend County Courthouse	NRHP Listed
Imperial Sugar Company Refinery Historic District	NRHP Listed
Lamar-Calder House	NRHP Listed
Methodist Church of Richmond	NRHP Listed
Moore, John M. and Lottie D., House	NRHP Listed
Archeological Site 41FB70	NRHP Eligible
Archeological Site 41FB71	NRHP Eligible
Archeological Site 41FB72	NRHP Eligible
Alief Cemetery	State Listed
Baker Cemetery	State Listed
Briscoe Family	State Listed
Buckley, Constantine W.	State Listed
Bullhead Convict Labor Camp Cemetery	State Listed
Burton, Walter Moses	State Listed
Calvary Episcopal Church	State Listed
Cartwright-McCrary	State Listed
Church Of The Living God, Pillar And Ground Of Truth	State Listed
Coffman Family	State Listed
Courthouse Square, Early	State Listed
Darst-Yoder House, The	State Listed
Dismounted Texas Cavalry	State Listed
Dr. Johnson C. Hunter Family Cemetery	State Listed
Dyer-Myer	State Listed
Faithe Thomas	State Listed
Feris	State Listed
Fort Bend	State Listed
Fort Bend County Courthouse	State Listed
Fort Bend County Jail	State Listed
Foster Community	State Listed
Gaston	State Listed
Gray Lodge No. 329, A. F. & A. M.	State Listed
Hardwell	State Listed
Hillsman Family	State Listed
Hodges Bend	State Listed
Hodge's Bend Cemetery	State Listed
Imperial Prison Farm Cemetery	State Listed
Jane Long Boarding House	State Listed
John Foster	State Listed

**Table D-7**  
**Historic Resources in the APE – HOU6 PADDC**

<b>Resource Name</b>	<b>Significance</b>
Jones, Randal, Site of the Home of	State Listed
King	State Listed
Lamar, Mirabeau B., Site of the Home of	State Listed
McFarlane House, The	State Listed
McGee CHAPEL	State Listed
McNabb House	State Listed
McNabb, John	State Listed
Moore Home	State Listed
Morton Cemetery	State Listed
Morton Lodge No. 72, A. F. & A. M.	State Listed
Morton-McCloy House	State Listed
Mrs. Jane Herbert Wilkinson Long	State Listed
Mt. Carmel Baptist Church	State Listed
New Home Missionary Baptist	State Listed
Nix Family	State Listed
Oak Hill Baptist Church	State Listed
Oak Hill Cemetery	State Listed
Old Spring Green Baptist Church	State Listed
Page's Chapel	State Listed
Peareson-Winston House, The	State Listed
Pet Cemetery	State Listed
Pleasant Green Baptist Church	State Listed
Prairie Grove Cemetery	State Listed
Randolph Foster	State Listed
Richmond, City of	State Listed
Roberson	State Listed
San Gabriel	State Listed
Site of Thompson's Ferry	State Listed
Smith, Erastus ("Deaf")	State Listed
Smith, Thomas Jefferson	State Listed
Spring Green Baptist	State Listed
St. John's United Methodist Church	State Listed
Sugar Land	State Listed
Sugar Land Auditorium	State Listed
Sugar Land Independent School District No. 17	State Listed
Texas Prison System Central State Farm Main Building	State Listed
The Sugar Land Refinery	State Listed
Thompson's Chapel	State Listed

**Table D-7**  
**Historic Resources in the APE – HOU6 PADDC**

<b>Resource Name</b>	<b>Significance</b>
Washington	State Listed
Watkins Cemetery	State Listed
White Cemetery	State Listed
Wilderness Branch	State Listed
William M. Jenkins	State Listed
Willie Jones	State Listed
Wyly Martin	State Listed

**Table D-8  
Historic Resources in the APE – IA1 PADD**

<b>Resource Name</b>	<b>Significance</b>
Gospel Lighthouse Church	NHRP Listed
Monroe Shops	NHRP Listed
Randlett House	NHRP Listed
Rawlins, Capt. R. A., House	NHRP Listed
Strain Farm-Strain, W.A., House (Boundary Increase)	NHRP Listed
Strain, W. A., House	NHRP Listed
Carver Memorial Park	State Listed
Coming Home Cemetery	State Listed
Confederate Arms Factory	State Listed
Dawdy's Ferry	State Listed
Edgewood	State Listed
Edgewood Cemetery	State Listed
First Baptist Church of Hutchins	State Listed
First Baptist Church of Lancaster	State Listed
First Christian Church of Lancaster	State Listed
First Methodist Church of Hutchins	State Listed
First Presbyterian Church of Lancaster	State Listed
First United Methodist Church of Lancaster	State Listed
Floyd-Taylor Family Cemetery	State Listed
Head House	State Listed
Honey Springs Cemetery	State Listed
Hutchins	State Listed
Hutchins Memorial cemetery	State Listed
Joppee Community	State Listed
Lancaster	State Listed
Lancaster Education	State Listed
Laurel Land Memorial Park Cemetery	State Listed
Lincoln Memorial Park	State Listed
Lisbon Cemetery	State Listed
Lowrey - Hurst Homestead	State Listed
Mckinney Family	State Listed
Miller Family Cemetery	State Listed
Nance Farm	State Listed
Oak Cliff Presbyterian Church	State Listed
Overton Cemetery	State Listed
Pleasant Run	State Listed
Rawlins	State Listed
Rawlins Homestead	State Listed

**Table D-8**  
**Historic Resources in the APE – IAH1 PADDC**

<b>Resource Name</b>	<b>Significance</b>
Rocky Crest School	State Listed
Rylie	State Listed
Rylie Cemetery	State Listed
Rylie Prairie	State Listed
Simpson Cemetery	State Listed
Slone (included within Edgewood Cemetery) Cemetery	State Listed
Smith Family Cemetery	State Listed
St. Paul Freewill Baptist Church	State Listed
Stadden	State Listed
Strain, W. A., Home	State Listed
Trinity Cemetery	State Listed
Unknown (Heath Creek) Cemetery	State Listed
Unnamed African American	State Listed
Wheatland Cemetery	State Listed
Wheatland Methodist Church	State Listed
Winniford House	State Listed
Wood Creek Cemetery	State Listed

**Table D-9**  
**Historic Resources in the APE – SAHx PADDC**

<b>Resource Name</b>	<b>Significance</b>
Alief Cemetery	State Listed
Allen Family Cemetery	State Listed
Almeda	State Listed
Bellaire	State Listed
Bellaire Presbyterian Church	State Listed
Bellaire Streetcar Line	State Listed
Branch Cemetery	State Listed
Buffalo Bayou, Brazos & Colorado, First Railroad in Texas	State Listed
Chen, Edward K. T.	State Listed
Chinese Texans and Civil Rights	State Listed
Craven-Ellis Cemetery	State Listed
Dairy (Alief)	State Listed
DeWalt Cemetery	State Listed
Dyer House, Old, 1890	State Listed
Emanu El Memorial Park Cemetery	State Listed
Farmers Improvement Society Cemetery	State Listed
Grand Central Cemetery	State Listed
Morse Cemetery	State Listed
Mt. Olive Baptist Church Cemetery	State Listed
Mulberry Cemetery	State Listed
Packer Family Cemetery	State Listed
Paschal Paolo Borden	State Listed
Pet Cemetery	State Listed
Plantation Road Cemetery	State Listed
Prairie Grove Cemetery	State Listed
Riceville Cemetery	State Listed
Riceville School Road Cemetery	State Listed
San Isidro Cemetery	State Listed
St. John Missionary Baptist Church	State Listed
Stafford Municipal School District	State Listed
Stafford Plantation	State Listed
Stafford's Point	State Listed
Sugar Land	State Listed
Sugar Land Auditorium	State Listed
Sugar Land Independent School District No. 17	State Listed

**Table D-9**  
**Historic Resources in the APE – SAHx PADDC**

Teas Nursery Company	State Listed
Temple Lodge No. 4 A.F. & A.M.	State Listed
Texan Capture of Mexican Dispatchers	State Listed
The Sugar Land Refinery	State Listed
Watts Cemetery	State Listed
William J. Stafford Cemetery	State Listed

**Table D-10**  
**Historic Resources in the APE – SAH1 PADDC**

<b>Resource Name</b>	<b>Significance</b>
Houston National Cemetery	NRHP Listed
Wunsche Bros. Saloon and Hotel	NRHP Listed
Aldine	State Listed
Budde	State Listed
Calvary Hill Cemetery	State Listed
Clow Cemetery	State Listed
Clow li Cemetery	State Listed
Ehrhardt	State Listed
Gears	State Listed
Glameyer Cemetery	State Listed
Houston National Cem.	NRHP Listed
Klein Community	State Listed
Kuehnle	State Listed
Mcdougle Cemetery	State Listed
Morales	State Listed
Mueschke	State Listed
Rayford Rest Cemetery	State Listed
Red Oak Cemetery	State Listed
Resthaven	State Listed
Saint Paul A. M. E. Church	State Listed
Seal Mcdougle Cemetery	State Listed
Somervill Cemetery	State Listed
Spring Cemetery	State Listed
St. Matthew	State Listed
Strack Cemetery	State Listed
Tetter Cemetery	State Listed
Tetter Negro Cemetery	State Listed
Trinity Lutheran Church Cemetery	State Listed
Wunsche Brothers Saloon And Hotel	State Listed

**Table D-11**  
**Historic Resources in the APE – SAT1x PADDC**

<b>Resource Name</b>	<b>Significance</b>
Alamo National Bank Building	NRHP Listed
Alamo Plaza Historic District	NRHP Listed
Alamo Portland and Roman Cement Works	NRHP Listed
Alamo Stadium and Gymnasium	NRHP Listed
Alamo, The	NRHP Listed
Aztec Theater	NRHP Listed
Barr Building	NRHP Listed
Bonham, James Butler, Elementary School	NRHP Listed
Brackenridge Park	NRHP Listed
Brady Building--Empire Theater	NRHP Listed
Brooke Army Medical Center	NRHP Listed
Builders Exchange Building	NRHP Listed
Burns Building	NRHP Listed
Bushnell	NRHP Listed
Calcasieu Building	NRHP Listed
Carver, George Washington, Library and Auditorium	NRHP Listed
Central Trust Company Building	NRHP Listed
Chinese Sunken Garden Gate	NRHP Listed
City of San Antonio Municipal Auditorium	NRHP Listed
Dionicio Rodriguez Bridge in Brackenridge Park	NRHP Listed
Elmendorf, Emil, House	NRHP Listed
Fairmount Hotel, The	NRHP Listed
First National Bank of San Antonio	NRHP Listed
Fort Sam Houston	NRHP Listed
Fourth Ward School	NRHP Listed
Friedrich Complex	NRHP Listed
Goad Motor Company Building	NRHP Listed
Gunter Hotel	NRHP Listed
Havana, The	NRHP Listed
Hays Street Bridge	NRHP Listed
Heidgen, Johann and Anna, House	NRHP Listed
Jacala Restaurant	NRHP Listed
King William Historic District	NRHP Listed
La Villita Historic District	NRHP Listed
Lavaca Historic District	NRHP Listed

**Table D-11**  
**Historic Resources in the APE – SAT1x PADDC**

Light House	NRHP Listed
Main and Military Plazas Historic District	NRHP Listed
Majestic Theatre	NRHP Listed
Maverick--Carter House	NRHP Listed
Merchants Ice and Cold Storage Company	NRHP Listed
Miraflores Park	NRHP Listed
Mission Parkway	NRHP Listed
Monastery of Our Lady of Charity	NRHP Listed
Monte Vista Residential Historic District	NRHP Listed
Morrison, William J., Jr., House	NRHP Listed
Old Lone Star Brewery	NRHP Listed
Old Lone Star Brewery (Boundary Increase)	NRHP Listed
Pershing House	NRHP Listed
Post Chapel, Fort Sam Houston	NRHP Listed
Quadrangle, The	NRHP Listed
Saint Anthony Hotel	NRHP Listed
San Antonio Casino Club Building	NRHP Listed
San Antonio City Cemeteries Historic District, Old	NRHP Listed
San Antonio Drug Company	NRHP Listed
San Antonio Loan and Trust Building	NRHP Listed
San Antonio National Cemetery	NRHP Listed
San Antonio Water Works Pump Station No. 2	NRHP Listed
Schroeder-Yturri House	NRHP Listed
Scottish Rite Cathedral	NRHP Listed
Smith--Young Tower	NRHP Listed
South Alamo Street-South Mary's Street Historic District	NRHP Listed
Southern Pacific Depot Historic District	NRHP Listed
Southern Pacific Railroad Passenger Station	NRHP Listed
St. Mark's Episcopal Church	NRHP Listed
Staaacke Brothers Building	NRHP Listed
Stevens Building	NRHP Listed
Thiele House and Thiele Cottage	NRHP Listed
Toltec, The	NRHP Listed
Trolley Stop in Alamo Heights	NRHP Listed
Uhl, Gustav, House and Store	NRHP Listed
University of the Incarnate Word Administration Building	NRHP Listed

**Table D-11**  
**Historic Resources in the APE – SAT1x PADDC**

Ursuline Academy	NRHP Listed
Alamo Plaza Historic District	NRHP Eligible
Aztec Theatre	NRHP Eligible
Brackenridge Park	NRHP Eligible
Brackenridge Park Multiple Resource District	NRHP Eligible
Fairmont Hotel	NRHP Eligible
Fort Sam Houston National Cemetery	NRHP Eligible
San Antonio National Cemetery	NRHP Eligible
Texas Theatre	NRHP Eligible
250th Anniversary of the Founding of San Antonio	State Listed
Acequia Madre de Valero	State Listed
Adina Emilia de Zavala	State Listed
Agudas Achim	State Listed
Alamo	State Listed
Alamo Cenotaph	State Listed
Alamo Low Barracks and Main Gateway	State Listed
Alamo Masonic Cemetery	State Listed
Alamo Masonic Lodge	State Listed
Alamo Portland and Roman Cement Company	State Listed
Anchor Masonic	State Listed
Anna Barbara and Johann Engelbert Heidgen House	State Listed
Argyle	State Listed
Barbed Wire Demonstration	State Listed
Battle of Rosalis	State Listed
Beacon Light Masonic Lodge #50	State Listed
Bee, Hamilton P.	State Listed
Belgian Transit of Venus Observation Site	State Listed
Boldtville Schoolhouse	State Listed
Bowen's Island	State Listed
Bueche Cemetery	State Listed
Bullis House	State Listed
Caille House	State Listed
Calvary	State Listed
Casino Club	State Listed
Casino Club Building, San Antonio	State Listed
Central Catholic High School	State Listed

**Table D-11  
Historic Resources in the APE – SAT1x PADDC**

City Cemetery #3	State Listed
City Cemetery No. 2	State Listed
City Cemetery No. 4	State Listed
City Cemetery No. 5	State Listed
City Cemetery No. 6	State Listed
City Cemetery No.1	State Listed
Colonel George Wythe Baylor C.S.A.	State Listed
Colonial Chapel Hill	State Listed
Confederate Cemetery	State Listed
Confederate Cemetery Cemetery	State Listed
Confederate Tannery	State Listed
Cos House	State Listed
Cover Cemetery	State Listed
Dawson Massacre	State Listed
De Zavala, Adina	State Listed
Dignowity	State Listed
Dodd Field (Fort Sam Houston) Enemy Alien Detention Station, World War II	State Listed
Don Jose Miguel de Arciniega	State Listed
Driscoll, Clara	State Listed
Dullning Family	State Listed
Eagar House	State Listed
East Mt. Calm	State Listed
Eastview Cemetery	State Listed
Eisenhauer Cemetery	State Listed
El Cuartel (El Cuartel)	State Listed
Elmendorf, Emil	State Listed
Engleman-Muench House	State Listed
Ernst Homestead	State Listed
First Presbyterian Church of San Antonio	State Listed
Fisk, James Nathaniel	State Listed
Fisk, Simona Smith	State Listed
Ford, John Salmon "Rip"	State Listed
Fort Sam Houston, 4th U.S. Army Headquarters Quadraline	State Listed
Ft. Sam Houston Natl. Cem.	State Listed
Gates of Heaven	State Listed
German Lutheran	State Listed

**Table D-11  
Historic Resources in the APE – SAT1x PADDC**

German-English School	State Listed
Goliad Road	State Listed
Grand United Order of Odd Fellows	State Listed
Groos National Bank	State Listed
Half House	State Listed
Hall, Lee, Captain	State Listed
Harmonia Lodge No. 1	State Listed
Hermann Son's	State Listed
Hermann Sons Converse	State Listed
Holy Spirit & Mary Immaculate	State Listed
Houston Road	State Listed
In Re Ricardo Rodriguez	State Listed
Incarnate Word	State Listed
Incarnate Word College	State Listed
Jack Hays House	State Listed
John Lang Sinclair	State Listed
Keilmann Cemetery	State Listed
King, Charles Frederick	State Listed
King, Dr. Claudius E.R.	State Listed
Knights of Pythias	State Listed
La Villita	State Listed
Leick Cemetery	State Listed
Little Church of La Villita	State Listed
Lorant-Lorenz	State Listed
Ludwig Mahncke	State Listed
Madison Square Presbyterian Church	State Listed
Majestic Theatre	State Listed
Maverick, Samuel Augustos	State Listed
Maverick-Carter House	State Listed
Meadowlawn	State Listed
Menger Hotel	State Listed
Miles, Col. Edward	State Listed
Missionary Servants St. Anthony	State Listed
Myra Lillian Davis Hemmings	State Listed
Nat Lewis Plot and Mausoleum	State Listed
Odd Fellows	State Listed

**Table D-11**  
**Historic Resources in the APE – SAT1x PADDC**

Old Military Headquarters	State Listed
Old Powder Mill	State Listed
Old San Antonio National Bank Building	State Listed
Pajalache Acequia	State Listed
Pan American Round Table	State Listed
Panteon de Guadalupe Cemetery	State Listed
Pereida House	State Listed
Perrin	State Listed
Perrin Home	State Listed
Petty House	State Listed
Portland Cement Plants	State Listed
Ruiz House	State Listed
Saint Philip's College	State Listed
Saint Philip's Episcopal Church	State Listed
Salado	State Listed
Salado Valley	State Listed
Salem Cemetery	State Listed
San Antonio Lodge #1	State Listed
San Antonio National	State Listed
San Antonio Section, National Council of Jewish Women	State Listed
San Pedro	State Listed
Scottish Rite Cathedral	State Listed
Second Baptist Church of San Antonio	State Listed
Site of the Camp of Stephen F. Austin	State Listed
Smith, John W.	State Listed
Smith, Samuel S.	State Listed
St. Elmo Lodge No. 25 Cemetery	State Listed
St. Jerome	State Listed
St. John Lutheran	State Listed
St. John's Lutheran Church	State Listed
St. Joseph's Catholic	State Listed
St. Joseph's Church	State Listed
St. Joseph's Society	State Listed
St. Mark's Episcopal Church	State Listed
St. Marys	State Listed
St. Mary's College	State Listed

**Table D-11**  
**Historic Resources in the APE – SAT1x PADDC**

St. Michael's Catholic	State Listed
St. Paul United Methodist Church	State Listed
St. Paul's Epsicopal Church	State Listed
St. Peter Claver Catholic	State Listed
St. Philip's College	State Listed
Staacke Brothers Building	State Listed
Stevens Building	State Listed
Sunset Memorial	State Listed
Temple Beth-El	State Listed
The Battle of the Salado	State Listed
The Mexican Village	State Listed
The Southwell Company	State Listed
Thiele Cottage	State Listed
Toltec Apartments	State Listed
Travis Park United Methodist Church	State Listed
Twohig House	State Listed
United Brothers of Friendship	State Listed
unknown (E of Sunset Memorial Park Cem)	State Listed
Unknown (S. of Boltville) Cemetery	State Listed
Unknown Name	State Listed
Ursuline Convent and Academy	State Listed
William and Mary Ann Richter House	State Listed
Wolfson House	State Listed
Zambrano House	State Listed

**Table D-12**  
**Historic Resources in the APE – SAT2 PADDC**

<b>Resource Name</b>	<b>Significance</b>
Barber House	NRHP Listed
Belger-Cahill Lime Kiln	NRHP Listed
Belvin Street Historic District	NRHP Listed
Burleson-Knispel House	NRHP Listed
Caldwell House	NRHP Listed
Cape House	NRHP Listed
Cemetery Chapel, San Marcos Cemetery	NRHP Listed
Cen-Tex Wool Mill Historic District	NRHP Listed
Cock House	NRHP Listed
Dripping Springs Downtown Historic District	NRHP Listed
Episcopalian Rectory	NRHP Listed
Farmers Union Gin Company	NRHP Listed
Fire Station and City Hall	NRHP Listed
First United Methodist Church	NRHP Listed
Fisher Hall	NRHP Listed
Fort Street Presbyterian Church	NRHP Listed
Goforth-Harris House	NRHP Listed
Green and Faris Buildings	NRHP Listed
Hardy-Williams Building	NRHP Listed
Hays County Courthouse	NRHP Listed
Hays County Courthouse Historic District	NRHP Listed
Hays County Jail	NRHP Listed
Heard House	NRHP Listed
Hofheinz, Augusta, House	NRHP Listed
Hofheinz, Walter, House	NRHP Listed
Hutchison House	NRHP Listed
Johnson House	NRHP Listed
Kone-Cliett House	NRHP Listed
Main Building, Southwest Texas Normal School	NRHP Listed
Martindale Central Historic District	NRHP Listed
McKie-Bass Building	NRHP Listed
Moore Grocery Company	NRHP Listed
Petty House	NRHP Listed
Ragsdale-Jackman-Yarbough House	NRHP Listed
Rylander-Kyle House	NRHP Listed
San Marcos Milling Company	NRHP Listed
San Marcos Telephone Company	NRHP Listed
Simon Building	NRHP Listed

**Table D-12  
Historic Resources in the APE – SAT2 PADDC**

<b>Resource Name</b>	<b>Significance</b>
Smith House	NRHP Listed
Williams-Tarbutton House	NRHP Listed
Archeological Site 41HY75	NRHP Eligible
Archeological Site 41HY86	NRHP Eligible
Archeological Site 41HY92	NRHP Eligible
Georgetown Market, Chisholm Trail	NRHP Eligible
Gruene Road Bridge over Guadalupe River	NRHP Eligible
West Fork of Plum Creek Bridge	NRHP Eligible
Abel Ranch Cemetery	State Listed
Alexander Gates & Lillian Johnson Thomas House	State Listed
Augusta Hofheinz House	State Listed
Bading 1 Cemetery	State Listed
Bading Cemetery	State Listed
Basil Dailey House	State Listed
Belvin Street Historic District	State Listed
Belvin, Robert Hixon	State Listed
Braune Cemetery	State Listed
Braune, Urban, Radow Cemetery	State Listed
Brown, O. T.	State Listed
Burleson Home	State Listed
Byrd Owen-Payne Cemetery	State Listed
Calaboose	State Listed
Caldwell-Kone-Hyatt House	State Listed
Cementerio del Rio	State Listed
Cementerio del Rio Cemetery	State Listed
Cephas, Ulysses	State Listed
Charles Lewis McGehee Cabin	State Listed
Cheatham-Hohenberg Cemetery	State Listed
Cock, Charles S.	State Listed
Coronal Institute	State Listed
Crayton Cemetery	State Listed
Crayton-Spruill Cemetery	State Listed
Cumberland Presbyterian Church (Fort Street Presbyterian Church)	State Listed
Dietert Family Cemetery	State Listed
Don Felipe Roque de la Portilla	State Listed
Dunbar School	State Listed
Earnest, Joseph W.	State Listed
Eddie Durham	State Listed

**Table D-12**  
**Historic Resources in the APE – SAT2 PADDC**

<b>Resource Name</b>	<b>Significance</b>
Edward Burleson, Jr. Home	State Listed
Farmers Union Gin Company	State Listed
First Baptist Church NBC of San Marcos	State Listed
First Baptist Church of San Marcos	State Listed
First National Bank of San Marcos	State Listed
First Presbyterian Church	State Listed
First United Methodist Church	State Listed
Fish Hatchery Office Building	State Listed
Flagge Cemetery	State Listed
Galle Grave Cemetery	State Listed
Garden of the Cross Cemetery	State Listed
Gesche Cemetery	State Listed
Goforth-Harris House	State Listed
Guadalupe Cemetery	State Listed
Haner-Flagge Cemetery	State Listed
Harper's Hall, Site of	State Listed
Hays County	State Listed
Hays County Courthouses	State Listed
Heard-Baker House	State Listed
Hector Family Cemetery	State Listed
Hernandez Cemetery	State Listed
Hutchison, Beverly	State Listed
J. H. Barbee House	State Listed
John Dietert Cemetery	State Listed
John Matthew Cape House	State Listed
Johnson, Lloyd Gideon	State Listed
King's Highway - Camino Real - Old San Antonio Road	State Listed
Kone-Cliett House	State Listed
Kone-Yarbrough House	State Listed
Lime Kiln	State Listed
Long Branch Cemetery	State Listed
Malone, Eliza Pitts	State Listed
Malone, James Lafayetteand Eliza Pitts	State Listed
Martindale Cemetery	State Listed
Martindale City Cemetery	State Listed
McGehee Cemetery	State Listed
McGehee Crossing	State Listed
McGehee, George Thomas	State Listed

**Table D-12**  
**Historic Resources in the APE – SAT2 PADDC**

<b>Resource Name</b>	<b>Significance</b>
McGehee, John F.	State Listed
McKie, Robert Early	State Listed
Mehlitz Cemetery	State Listed
Memory Lawn Memorial Park Cemetery	State Listed
Merriman, Eli T.	State Listed
Mexican War Camp	State Listed
Mission San Francisco Xavier de los Delores	State Listed
Moon, William W.	State Listed
Nichols Cemetery	State Listed
Nolte Cemetery	State Listed
Old Main	State Listed
Peter Cavanaugh Woods	State Listed
Pitts Cemetery	State Listed
Posey Cemetery	State Listed
Post San Marcos	State Listed
Ragsdale-Jackman-Yarbrough House	State Listed
Redwood Cemetery	State Listed
Riley's Tavern	State Listed
Rosenthal Cemetery	State Listed
Rylander-Kyle House	State Listed
San Marcos Cemetery	State Listed
San Marcos Cemetery Chapel	State Listed
San Marcos Mill Tract	State Listed
San Marcos National Fish Hatchery	State Listed
San Marcos Springs	State Listed
San Marcos-Blanco Cemetery	State Listed
San Pedro Cemetery	State Listed
Sanders-Grosgebauer Huse	State Listed
Sink Springs	State Listed
Site of Hays County's First Public Building	State Listed
Site of the First Town of San Marcos	State Listed
Southside School	State Listed
Staples Mexican Cemetery	State Listed
Storey, James Gray	State Listed
Stringtown	State Listed
Talmadge, George Henry	State Listed
Thompson's Islands	State Listed
Tuttle Cemetery	State Listed

**Table D-12**  
**Historic Resources in the APE – SAT2 PADDC**

<b>Resource Name</b>	<b>Significance</b>
Wesley Chapel A. M. E. Church	State Listed
Wilhelm Dietert Cemetery	State Listed
Wonder Cave	State Listed
Wood, Ike	State Listed
York Creek Cemetery	State Listed
Zorn Cemetery	State Listed

**Table D-13**  
**Historic Resources in the APE – SAT3 PADDC**

<b>Resource Name</b>	<b>Significance</b>
Alamo Methodist Church	NRHP Listed
Alamo National Bank Building	NRHP Listed
Alamo Plaza Historic District	NRHP Listed
Alamo Portland and Roman Cement Works	NRHP Listed
Alamo Stadium and Gymnasium	NRHP Listed
Alamo, The	NRHP Listed
Aue Stagecoach Inn	NRHP Listed
Aurora Apartment Hotel	NRHP Listed
Aztec Theater	NRHP Listed
Ball, Joseph, Jr. and Salome, Homestead	NRHP Listed
Barnes-Laird House	NRHP Listed
Barr Building	NRHP Listed
Base Administration Building	NRHP Listed
Bexar County Courthouse	NRHP Listed
Billy Mitchell Village	NRHP Listed
Blue Star Street Industrial Historic District	NRHP Listed
Bonham, James Butler, Elementary School	NRHP Listed
Borden's Creamery	NRHP Listed
Brackenridge Park	NRHP Listed
Brady Building-Empire Theater	NRHP Listed
Brooke Army Medical Center	NRHP Listed
Buckeye Park Gate	NRHP Listed
Builders Exchange Building	NRHP Listed
Bungalow Colony Historic District	NRHP Listed
Burns Building	NRHP Listed
Bushnell	NRHP Listed
Calcasieu Building	NRHP Listed
Carver, George Washington, Library and Auditorium	NRHP Listed
Central Trust Company Building	NRHP Listed
Chinese Sunken Garden Gate	NRHP Listed
Church of Nuestra Senora de la Candelaria y Guadalupe	NRHP Listed
City of San Antonio Municipal Auditorium	NRHP Listed
City Public Service Company Building	NRHP Listed
Clegg, L. B., House	NRHP Listed
Dionicio Rodriguez Bridge in Brackenridge Park	NRHP Listed
Dubuis Hall	NRHP Listed
Elmendorf, Emil, House	NRHP Listed
Espada Aqueduct	NRHP Listed

**Table D-13**  
**Historic Resources in the APE – SAT3 PADDC**

<b>Resource Name</b>	<b>Significance</b>
Fairmount Hotel, The	NRHP Listed
Fence at Alamo Cement Company	NRHP Listed
First National Bank of San Antonio	NRHP Listed
Floore Country Store	NRHP Listed
Fort Sam Houston	NRHP Listed
Fort Sam Houston National Cemetery	NRHP Listed
Fountain at Alamo Cement Company	NRHP Listed
Fourth Ward School	NRHP Listed
Franklin, Thomas H., House	NRHP Listed
Friedrich Complex	NRHP Listed
Garcia-Garza House	NRHP Listed
Goad Motor Company Building	NRHP Listed
Green, Robert B., Memorial Hospital	NRHP Listed
Guenther, Carl Hilmar, House	NRHP Listed
Gunter Hotel	NRHP Listed
Half, A. H., House	NRHP Listed
Hangar 9	NRHP Listed
Harris, Ethel Wilson, House	NRHP Listed
Harrison, John S., House	NRHP Listed
Havana, The	NRHP Listed
Hays Street Bridge	NRHP Listed
Heermann Store	NRHP Listed
Heidemann Ranch	NRHP Listed
Heidgen, Johann and Anna, House	NRHP Listed
Heimann Building	NRHP Listed
Herrera Ranch	NRHP Listed
Huebner-Onion Homestead and Stagecoach Stop	NRHP Listed
Hugo & Schmeltzer Company Warehouse	NRHP Listed
Institute of Texan Cultures	NRHP Listed
International & Great Northern Railroad Passenger Station	NRHP Listed
Jacala Restaurant	NRHP Listed
Kelly Field Historic District	NRHP Listed
King William Historic District	NRHP Listed
Krause House	NRHP Listed
La Villita Historic District	NRHP Listed
Lavaca Historic District	NRHP Listed
Lee, Robert E., Hotel	NRHP Listed
Lerma's Nite Club	NRHP Listed

**Table D-13**  
**Historic Resources in the APE – SAT3 PADDC**

<b>Resource Name</b>	<b>Significance</b>
Light House	NRHP Listed
Live Oak Park Site	NRHP Listed
Livingston-Hess House	NRHP Listed
Main and Military Plazas Historic District	NRHP Listed
Majestic Theatre	NRHP Listed
Maverick Building	NRHP Listed
Maverick-Altgelt Ranch and Fenstermaker-Fromme Farm	NRHP Listed
Maverick-Carter House	NRHP Listed
Meerscheidt, Otto, House	NRHP Listed
Menger Soap Works	NRHP Listed
Merchants Ice and Cold Storage Company	NRHP Listed
Meyer Pottery Archeological Complex (41BX128)	NRHP Listed
Milam Building	NRHP Listed
Milam, Ben, Statue	NRHP Listed
Miraflores Park	NRHP Listed
Mission Concepcion	NRHP Listed
Mission Parkway	NRHP Listed
Mission San Francisco de la Espada	NRHP Listed
Mission San Francisco de la Espada (Boundary Increase)	NRHP Listed
Mission San Juan Capistrano	NRHP Listed
Monastery of Our Lady of Charity	NRHP Listed
Monkey House/Commissary (San Antonio Zoo)	NRHP Listed
Monte Vista Residential Historic District	NRHP Listed
Morrison, William J., Jr., House	NRHP Listed
Navarro, Jose Antonio, Elementary School	NRHP Listed
Navarro, Jose Antonio, House Complex	NRHP Listed
Old Lone Star Brewery	NRHP Listed
Old Lone Star Brewery (Boundary Increase)	NRHP Listed
Our Lady of Mount Carmel and St. Therese Church	NRHP Listed
Partee, Hiram, House	NRHP Listed
Perez Rancho Site and Delores Crossing	NRHP Listed
Pershing House	NRHP Listed
Plehwe Complex	NRHP Listed
Poe Motor Company	NRHP Listed
Post Chapel, Fort Sam Houston	NRHP Listed
Presnall-Watson Homestead	NRHP Listed
Prospect Hill Missionary Baptist Church	NRHP Listed
Quadrangle, The	NRHP Listed

**Table D-13**  
**Historic Resources in the APE – SAT3 PADDC**

<b>Resource Name</b>	<b>Significance</b>
Randolph Field Historic District	NRHP Listed
Reinbolt Hall at St. Mary's University	NRHP Listed
Sacred Heart Conventual Chapel	NRHP Listed
Saint Anthony Hotel	NRHP Listed
Salado Battlefield and Archeological Site	NRHP Listed
San Antonio Casino Club Building	NRHP Listed
San Antonio City Cemeteries Historic District, Old	NRHP Listed
San Antonio Downtown and River Walk Historic District	NRHP Listed
San Antonio Drug Company	NRHP Listed
San Antonio Loan and Trust Building	NRHP Listed
San Antonio Missions National Historical Park	NRHP Listed
San Antonio National Cemetery	NRHP Listed
San Antonio US Post Office and Courthouse	NRHP Listed
San Antonio Water Works Pump Station No. 2	NRHP Listed
San Jose Mission National Historic Site	NRHP Listed
San Pedro Springs Park	NRHP Listed
Schroeder-Yturri House	NRHP Listed
Scottish Rite Cathedral	NRHP Listed
Selma Stagecoach Stop and Post Office	NRHP Listed
Smith-Young Tower	NRHP Listed
Source of the River District	NRHP Listed
South Alamo Street-South Mary's Street Historic District	NRHP Listed
Southern Pacific Depot Historic District	NRHP Listed
Southern Pacific Railroad Passenger Station	NRHP Listed
Spanish Governor's Palace	NRHP Listed
Specht's Store and Schmidt's Gin	NRHP Listed
St. John's Seminary	NRHP Listed
St. Louis Hall at St. Mary's University	NRHP Listed
St. Mark's Episcopal Church	NRHP Listed
Staacke Brothers Building	NRHP Listed
State Highway 3-A Bridge at Cibolo Creek	NRHP Listed
Stations of the Cross and Grotto at the Shrine of St. Anthony de Padua	NRHP Listed
Stevens Building	NRHP Listed
Thiele House and Thiele Cottage	NRHP Listed
Thomas Jefferson High School	NRHP Listed
Toltec, The	NRHP Listed
Travelers Hotel	NRHP Listed
Trinity University Historic District	NRHP Listed

**Table D-13**  
**Historic Resources in the APE – SAT3 PADDC**

<b>Resource Name</b>	<b>Significance</b>
Trolley Stop in Alamo Heights	NRHP Listed
U.S. San Antonio Arsenal	NRHP Listed
Uhl, Gustav, House and Store	NRHP Listed
University of the Incarnate Word Administration Building	NRHP Listed
Ursuline Academy	NRHP Listed
Voelcker Farmstead Historic District	NRHP Listed
Vogel Belt Complex	NRHP Listed
Walker Ranch	NRHP Listed
Wedgwood, The	NRHP Listed
White, R.L., Ranch	NRHP Listed
Woodward, David J. and May Bock, House	NRHP Listed
Wright, L. T., House	NRHP Listed
Ximenes Chapel	NRHP Listed
Yturri-Edmunds House	NRHP Listed
1317 Guadalupe Street	NRHP Eligible
1408 El Paso Street	NRHP Eligible
1412 El Paso Street	NRHP Eligible
1426 El Paso Street	NRHP Eligible
812 South San Jacinto Street	NRHP Eligible
Aztec Theatre	NRHP Eligible
Brackenridge Park Multiple Resource District	NRHP Eligible
Building 156, Randolph Air Force Base	NRHP Eligible
Camp Stanley Historic District	NRHP Eligible
Fairmont Hotel	NRHP Eligible
Old Quarry Statuary and Niches, Mission Concepcion	NRHP Eligible
Rogers Site (41BX22)	NRHP Eligible
San Pedro Acequia	NRHP Eligible
Site 41BX1 North	NRHP Eligible
Texas Theatre	NRHP Eligible
Adina Emilia de Zavala	State Listed
Agudas Achim	State Listed
Alamo Masonic Cemetery	State Listed
Alamo Masonic Lodge	State Listed
Anchor Masonic	State Listed
Battle of Rosalis	State Listed
Beacon Light Masonic Lodge #50	State Listed
Bee, Hamilton P.	State Listed
Belgian Transit of Venus Observation Site	State Listed

**Table D-13**  
**Historic Resources in the APE – SAT3 PADDC**

<b>Resource Name</b>	<b>Significance</b>
Boldtville Schoolhouse	State Listed
Bueche Cemetery	State Listed
Bullis House	State Listed
Calvary	State Listed
Cantu	State Listed
City Cemetery #3	State Listed
City Cemetery No. 2	State Listed
City Cemetery No. 4	State Listed
City Cemetery No. 5	State Listed
City Cemetery No. 6	State Listed
City Cemetery No.1	State Listed
Colonel George Wythe Baylor C.S.A.	State Listed
Colonial Chapel Hill	State Listed
Confederate Cemetery	State Listed
Confederate Cemetery	State Listed
Cover Cemetery	State Listed
Dawson Massacre	State Listed
Dignowity	State Listed
Dodd Field (Fort Sam Houston) Enemy Alien Detention Station, World War II	State Listed
Driscoll, Clara	State Listed
Dullning Family	State Listed
East Mt. Calm	State Listed
Eastview Cemetery	State Listed
Eisenhauer Cemetery	State Listed
Elmendorf, Emil	State Listed
Fisk, James Nathaniel	State Listed
Fisk, Simona Smith	State Listed
Ford, John Salmon "Rip"	State Listed
Fort Sam Houston, 4th U.S. Army Headquarters Quadraline	State Listed
Ft. Sam Houston Natl. Cem.	State Listed
Gates of Heaven	State Listed
German Lutheran	State Listed
Goliad Road	State Listed
Grand United Order of Odd Fellows	State Listed
Hall, Lee, Captain	State Listed
Harbardier	State Listed
Harmonia Lodge No. 1	State Listed
Hermann Son's	State Listed

**Table D-13**  
**Historic Resources in the APE – SAT3 PADDC**

<b>Resource Name</b>	<b>Significance</b>
Hermann Sons Converse	State Listed
Holy Spirit & Mary Immaculate	State Listed
Houston Road	State Listed
Incarnate Word	State Listed
Incarnate Word College	State Listed
John Lang Sinclair	State Listed
Keilmann Cemetery	State Listed
King, Charles Frederick	State Listed
Knights of Pythias	State Listed
Leick Cemetery	State Listed
Ludwig Mahncke	State Listed
Meadowlawn	State Listed
Miles, Col. Edward	State Listed
Mt. Olive	State Listed
Myra Lillian Davis Hemmings	State Listed
Nat Lewis Plot and Mausoleum	State Listed
Odd Fellows	State Listed
Old Powder Mill	State Listed
Panteon de Guadalupe Cemetery	State Listed
Ruiz House	State Listed
Saint Philip's College	State Listed
Saint Philip's Episcopal Church	State Listed
Salado Valley	State Listed
Salem Cemetery	State Listed
San Antonio Lodge #1	State Listed
San Antonio National	State Listed
San Pedro	State Listed
Second Baptist Church of San Antonio	State Listed
Site of the Camp of Stephen F. Austin	State Listed
Smith, Samuel S.	State Listed
St. Elmo Lodge No. 25 Cemetery	State Listed
St. Jerome	State Listed
St. John Lutheran	State Listed
St. Joseph's Catholic	State Listed
St. Joseph's Society	State Listed
St. Mary's	State Listed
St. Michael's Catholic	State Listed
St. Paul United Methodist Church	State Listed

**Table D-13**  
**Historic Resources in the APE – SAT3 PADDC**

<b>Resource Name</b>	<b>Significance</b>
St. Paul's Episcopal Church	State Listed
St. Peter Claver Catholic	State Listed
Sunset Memorial	State Listed
Temple Beth-El	State Listed
The Battle of the Salado	State Listed
Twohig House	State Listed
United Brothers of Friendship	State Listed
Unknown (E of Sunset Memorial Park Cem)	State Listed
Unknown (S. of Boltville) Cemetery	State Listed

**Table D-14**  
**Historic Resources in the APE – STX2 PADDC**

<b>Resource Name</b>	<b>Significance</b>
Gilbert, Samuel and Julia, House	NHRP Listed
Jones Farm (41DN250 and 41DN248)	NHRP Eligible
McKamy House	NHRP Eligible
Braniff Airways/Dalfort Aerospace Facility at Dallas Love Field	NHRP Eligible
Addison State Bank	State Listed
Alex W. and Sarah Perry Homestead	State Listed
Bethel Cemetery	State Listed
Billl and Maude Dodson House	State Listed
Bullock Cemetery	State Listed
California Crossing	State Listed
Calvary Hill Cemetery	State Listed
Carrollton Black Cemetery	State Listed
Champion-Macedonia Cemetery	State Listed
Cochran Chapel Cemetery	State Listed
Cochran Chapel Methodist Church	State Listed
Cochran Homeplace (W. P.)	State Listed
Cox House	State Listed
Crown Hill Memorial Cemetery	State Listed
Dallas City Cemetery	State Listed
Farmers Branch Cemetery	State Listed
First Baptist Church of Farmers Branch	State Listed
First Baptist Church of Renner	State Listed
First Baptist Church, Hebron	State Listed
First Methodist Society, Dallas County's	State Listed
Forest Lawn Cemetery	State Listed
Frankford	State Listed
Frankford Cemetery	State Listed
Frankford Church	State Listed
Furneaux Cemetery	State Listed
Garvin Cemetery	State Listed
Garvin Memorial Cemetery	State Listed
Gilbert House	State Listed
Grapevine Springs Park	State Listed
Hill Cemetery	State Listed
Hilltop Memorial Park Cemetery	State Listed
Hockaday School	State Listed
Keenan Cemetery	State Listed
Keenan, John	State Listed

**Table D-14**  
**Historic Resources in the APE – STX2 PADDC**

<b>Resource Name</b>	<b>Significance</b>
Korean Texans	State Listed
Letot Cemetery	State Listed
Marsh Cemetery	State Listed
Merrell Cemetery	State Listed
Mooneyham-Sparkman Family Cemetery	State Listed
Mount Pisgah Missionary Baptist Church	State Listed
Myers, David	State Listed
Northaven Park	State Listed
Old Letot Cemetery	State Listed
Parrish Cemetery	State Listed
Parrish Family Cemetery	State Listed
Perry Cemetery	State Listed
Pioneers of Mustang Branch	State Listed
Rawhide Creek and Park	State Listed
Riley Cemetery	State Listed
Round Grove Ch Cemetery	State Listed
Snyder-Kennedy Family Cemetery	State Listed
St. Mark's School of Texas	State Listed
Stingfellow-Moore Cemetery	State Listed
Texas International Pop Festival	State Listed
Texian Land and Emigration Company	State Listed
The Missouri Colony	State Listed
Union Baptist Church	State Listed
Ursuline Academy	State Listed
Ursuline Academy Cemetery	State Listed
Warner Cemetery	State Listed
Warner Family Cemetery	State Listed
Webb Chapel Cemetery	State Listed
White Rock Cemetery	State Listed
White Rock Chapel	State Listed

**Table D-15  
Historic Resources in the APE – STX3 PADDC**

<b>Resource Name</b>	<b>Significance</b>
511 Akard Building	NRHP Listed
Adamson, W.H., High School	NRHP Listed
Alcalde Street--Crockett School Historic District	NRHP Listed
Belo, Alfred Horatio, House	NRHP Listed
Bluitt Sanitarium	NRHP Listed
Bryan-Peak Commercial Historic District	NRHP Listed
Building at 3525 Turtle Creek Boulevard	NRHP Listed
Busch Building	NRHP Listed
Busch-Kirby Building (Boundary Increase)	NRHP Listed
Cedar Springs Place	NRHP Listed
Central Congregational Church	NRHP Listed
Chevrolet Motor Company Building	NRHP Listed
Colonial Hill Historic District	NRHP Listed
Continental Gin Company	NRHP Listed
Dallas Coffin Company	NRHP Listed
Dallas County Courthouse	NRHP Listed
Dallas Downtown Historic District	NRHP Listed
Dallas Downtown Historic District (Boundary Increase)	NRHP Listed
Dallas High School Historic District	NRHP Listed
Dallas National Bank	NRHP Listed
Dallas Scottish Rite Temple	NRHP Listed
Dallas Tent and Awning Building	NRHP Listed
Dallas Union Terminal	NRHP Listed
Dealey Plaza Historic District	NRHP Listed
Dixon-Moore House	NRHP Listed
Ellis, James H. and Molly, House	NRHP Listed
Emanuel Lutheran Church	NRHP Listed
Fidelity Union Life Insurance Building	NRHP Listed
Forest Avenue High School, Old	NRHP Listed
G & J Manufacturing	NRHP Listed
Goodyear Tire and Rubber Company Building and B.F. Goodrich Building	NRHP Listed
Grace Methodist Episcopal Church	NRHP Listed
Greenway Parks Historic District	NRHP Listed
Gulf Oil Distribution Facility	NRHP Listed
Harlan Building	NRHP Listed
Highland Park Shopping Village	NRHP Listed
Hilton Hotel	NRHP Listed
Hotel Adolphus	NRHP Listed

**Table D-15**  
**Historic Resources in the APE – STX3 PADDC**

<b>Resource Name</b>	<b>Significance</b>
Houston Street Viaduct	NRHP Listed
Interstate Forwarding Company Warehouse	NRHP Listed
Kessler Park Historic District	NRHP Listed
Kessler Park Historic District (Boundary Increase)	NRHP Listed
King's Highway Historic District	NRHP Listed
Lake Cliff Historic District	NRHP Listed
Lancaster Avenue Commercial Historic District	NRHP Listed
Levi-Moses House	NRHP Listed
Levi-Topletz House	NRHP Listed
Lincoln Paint and Color Company Building	NRHP Listed
Magnolia Building	NRHP Listed
Magnolia Petroleum Company City Sales and Warehouse	NRHP Listed
Majestic Theatre	NRHP Listed
Mary Apartments	NRHP Listed
Medical Dental Building	NRHP Listed
Miller and Stemmons Historic District	NRHP Listed
Miller, John Hickman, House	NRHP Listed
Mitchell, John E., Company Plant	NRHP Listed
Monroe Shops	NRHP Listed
Mrs. Baird's Bread Company Building	NRHP Listed
North Bishop Avenue Commercial Historic District	NRHP Listed
Number 4 Hook and Ladder Company	NRHP Listed
Oak Lawn Methodist Episcopal Church, South	NRHP Listed
Parkland Hospital	NRHP Listed
Peak's Suburban Addition Historic District	NRHP Listed
Purvin--Hexter Building	NRHP Listed
Queen City Heights Historic District	NRHP Listed
Republic National Bank	NRHP Listed
Romine Avenue Historic District	NRHP Listed
Rosemont Crest Historic District	NRHP Listed
Rush--Crabb House	NRHP Listed
Sanger Brothers Complex	NRHP Listed
Santa Fe Terminal Building No. 4	NRHP Listed
Santa Fe Terminal Buildings No.1 and No. 2	NRHP Listed
South Boulevard-Park Row Historic District	NRHP Listed
Spake, Jacob and Eliza, House	NRHP Listed
St. Paul Methodist Episcopal Church	NHRP Listed
Stanard-Tilton Flour Mill	NRHP Listed

**Table D-15**  
**Historic Resources in the APE – STX3 PADDC**

<b>Resource Name</b>	<b>Significance</b>
Stoneleigh Court Hotel	NRHP Listed
Tenth Street Historic District	NRHP Listed
Texas Centennial Exposition Buildings (1936--1937)	NRHP Listed
Texas Farm and Ranch Building	NRHP Listed
Texas Theatre	NRHP Listed
Titche-Goettinger Department Store	NRHP Listed
Trinity English Lutheran Church	NRHP Listed
Turtle Creek Pump Station	NRHP Listed
U.S. Courthouse and Federal Office Building	NHRP Listed
Waples-Platter Buildings	NRHP Listed
Wedgwood Apartments	NHRP Listed
Westend Historic District	NRHP Listed
Wheatley Place Historic District	NRHP Listed
Wilson Block	NRHP Listed
Wilson Building	NRHP Listed
Winnetka Heights Historic District	NRHP Listed
Braniff Airways/Dalfort Aerospace Facility at Dallas Love Field	NHRP Eligible
Building at 3001-3003 Texas	NHRP Eligible
Harwood Historic District	NHRP Eligible
Main Post Office	NHRP Eligible
State-Thomas Historic District	NHRP Eligible
Veterans Administration Medical Center - Dallas	NHRP Eligible
A.H. Belo Corporation	State Listed
Adolphus Hotel	State Listed
Alexander Mansion	State Listed
Antioch Life Park Cemetery	State Listed
Assassination of JFK, Site of	State Listed
Avion Village	State Listed
Baptist Standard	State Listed
Baylor College of Dentistry	State Listed
Baylor University Medical Center	State Listed
Belo, A.H.	State Listed
Bilbo Jitney Line	State Listed
Bowen, Ahab, Home	State Listed
Browder Springs	State Listed
Bryan, John Neely	State Listed
Bryan, John Neely (1810-1877) and Margaret Beeman Bryan (1825-1919)	State Listed
Busch-Kirby Building	State Listed

**Table D-15  
Historic Resources in the APE – STX3 PADDC**

<b>Resource Name</b>	<b>Significance</b>
Calvary Cemetery	State Listed
Cedar Springs	State Listed
Central National Road	State Listed
Cherokees in Dallas	State Listed
City of Irving	State Listed
Cliff Temple Baptist Church	State Listed
Cockrell, Alexander; Sarah Horton Cockrell	State Listed
Communications in Dallas	State Listed
Continental Gin Company Showroom Building	State Listed
Cooke, Colonel William G.	State Listed
Copeland, H. V.	State Listed
Crockett, John McClannahan	State Listed
Cumberland Hill School	State Listed
Dallas Baby Camp	State Listed
Dallas Baptist University (Decatur Baptist College)	State Listed
Dallas City Hall	State Listed
Dallas County	State Listed
Dallas County Criminal Courts Bldg.	State Listed
Dallas County Records Building	State Listed
Dallas Morning News	State Listed
Dallas Scottish Rite Temple	State Listed
Dallas Symphony	State Listed
Dallas Zoo	State Listed
Darnell, Nicholas Henry	State Listed
Duncanville	State Listed
Eagle Ford Community	State Listed
East Dallas	State Listed
East Dallas Christian Church	State Listed
El Camosanto de...Trinity Portland Cemetery	State Listed
Emanu-el Cemetery	State Listed
Everard Sharrock, Jr. Farmstead	State Listed
First Baptist Church	State Listed
First Baptist Church of Irving	State Listed
First Christian Church of Duncanville	State Listed
First Ferry and Bridge	State Listed
First Juries to Sit Women in Dallas County	State Listed
First United Methodist Church of Dallas	State Listed
First United Methodist Church of Duncanville	State Listed

**Table D-15  
Historic Resources in the APE – STX3 PADDC**

<b>Resource Name</b>	<b>Significance</b>
Five Mile Cemetery	State Listed
Flippen Homestead	State Listed
Fowler, Juliette Abbey Peak	State Listed
Frank Reagh	State Listed
Freedman's Cemetery	State Listed
Freedmans Memorial Park Cemetery	State Listed
Fuget Cemetery	State Listed
General Richard M. Gano House	State Listed
Giving Community Thanks	State Listed
Grace United Methodist Church	State Listed
Greenwood Cemetery	State Listed
Hensley Field	State Listed
Higginbotham - Bailey Building	State Listed
Higginbotham - Pearlstone Building	State Listed
Hilton Hotel	State Listed
Hoblitzelle, Karl St. John	State Listed
Horton Cemetery	State Listed
Interstate Forwarding Company Warehouse	State Listed
Joffre-Gilbert House	State Listed
John C. Pelt	State Listed
John Shelby Wisdom	State Listed
John W. Lane	State Listed
Jordan - Bowles House	State Listed
Jordan - Hight Family Cemetery	State Listed
Juanita Craft House	State Listed
Junction of the Texas & Pacific and Houston & Texas Central Railroads	State Listed
Kennedy Memorial Area	State Listed
Kit Community	State Listed
La Reunion Site	State Listed
La Reunion Cemetery	State Listed
Latimer, James W.	State Listed
Laurel Land Memorial Park Cemetery	State Listed
Ledbetter Family Cemetery	State Listed
Lisbon Cemetery	State Listed
Log Cabin Pioneers	State Listed
Love Field	State Listed
Macedonia Missionary Baptist Church	State Listed
Magnolia (Mobil) Building	State Listed

**Table D-15**  
**Historic Resources in the APE – STX3 PADDC**

<b>Resource Name</b>	<b>Significance</b>
Majestic Theatre	State Listed
Maple Avenue	State Listed
McAdams Cemetery	State Listed
McNab Grocery	State Listed
Merrifield Cemetery	State Listed
Miller Family Cemetery	State Listed
Miller Log Cabin	State Listed
Miller, John Hickman	State Listed
Millermore	State Listed
Moorland YMCA Building	State Listed
Munger Avenue Baptist Church	State Listed
Music Room	State Listed
Near Homesite of Belle Boyd	State Listed
Neiman-Marcus	State Listed
North Dallas High School	State Listed
Oak Cliff Cemetery	State Listed
Oak Cliff Masonic Lodge	State Listed
Oak Cliff Presbyterian Church	State Listed
Oak Cliff United Methodist Church	State Listed
Oak Grove Memorial Park	State Listed
Oaklawn United Methodist Church	State Listed
Oath of Office of President Johnson	State Listed
Officer J.D. Tippit	State Listed
Old City Park	State Listed
Old Kit Cemetery	State Listed
Old Red Courthouse	State Listed
Old Southland Cemetery	State Listed
Original Site of the Coca-Cola Bottling Company of Dallas	State Listed
Overton Cemetery	State Listed
Parkland Hospital	State Listed
Pediatric Orthopedic Care in Texas	State Listed
Pierre Dusseau	State Listed
Pike Park	State Listed
Pioneer Cemetery	State Listed
Record, James K. Polk	State Listed
Reichenstein Home	State Listed
Robert E. Lee Park	State Listed
Robinson Family	State Listed

**Table D-15**  
**Historic Resources in the APE – STX3 PADDC**

<b>Resource Name</b>	<b>Significance</b>
Samuel David Dealey, Jr.	State Listed
Sanger Brothers Department Store	State Listed
Schulze House	State Listed
Scott	State Listed
Shady Grove Road Bridge	State Listed
Site of the Dr. D. W. Gilbert Homestead	State Listed
Slaughter, Colonel C. C.	State Listed
Small Family	State Listed
Smith Cemetery	State Listed
Sons of Hermann in Dallas	State Listed
South Boulevard-Park Row Historic District	State Listed
South MacArthur Church of Christ	State Listed
Southland Cemetery, Old	State Listed
Southland Memorial Park	State Listed
St. Luke Catholic Church	State Listed
St. Paul United Methodist Church	State Listed
Stephen J. Hay School	State Listed
Stone, Barton Warren	State Listed
Struck Cemetery	State Listed
Sunset High School	State Listed
Temple Emanu-el Cemetery	State Listed
Tenth Street Historic District Freedmans Town	State Listed
Texas' First Airmail and Passenger Service	State Listed
Texas School Book Depository Building	State Listed
Texas Theatre	State Listed
The Crossroads	State Listed
The Hord Log Cabin	State Listed
Thomas L. Bradford	State Listed
Trinity Farms Cemetery	State Listed
Trinity Farms/Rancho Grande Cemetery	State Listed
Trinity Portland Cement Company Cemetery	State Listed
Trinity Presbyterian Church, USA	State Listed
Turtle Creek Pump Station	State Listed
Tyler Street United Methodist Church	State Listed
Union Bower Community	State Listed
Union Station	State Listed
W. H. Adamson High School	State Listed
Wesley Cockrell Cemetery	State Listed

**Table D-15**  
**Historic Resources in the APE – STX3 PADDC**

<b>Resource Name</b>	<b>Significance</b>
Western Heights	State Listed
Western Heights Cemetery	State Listed
Western Heights Church of Christ	State Listed
Wheatland Cemetery	State Listed
Wheatland Methodist Church	State Listed
William Sidney Pittman	State Listed
Wilson Block	State Listed
Winnetka Heights	State Listed
Women's Suffrage in Dallas County	State Listed

**Table D-16**  
**Historic Resources in the APE – STX4 PADDC**

<b>Resource Name</b>	<b>Significance</b>
Apollo Mission Control Center	NHRP Listed
Bayou Brae Historic District	NHRP Listed
Morgan's Point Historic District	NHRP Listed
Saturn V Launch Vehicle	NHRP Listed
Space Environment Simulation Laboratory	NHRP Listed
Sterling, Ross,S., House	NHRP Listed
Sylvan Beach Pavilion	NHRP Listed
Walker House	NHRP Listed
West, James and Jessie, Mansion	NHRP Listed
Archeological Site 41GV66	NRHP Eligible
Archeological Site 41HR18	NRHP Eligible
Battle of San Jacinto	State Listed
Bay Ridge/Morgan's Point	State Listed
Beasley	State Listed
Bethany Cemetery	State Listed
Cedarhurst	State Listed
Compton	State Listed
Deer Park	State Listed
Ellington Field	State Listed
Enoch Brinson & Pecan Grove Plantation	State Listed
Fairview Cemetery	State Listed
First Baptist Church of League City	State Listed
Forest Park East Cemetery	State Listed
Galveston County Poor Farm	State Listed
Galveston County Poor Farm	State Listed
Governor Ross Sterling Mansion	State Listed
Grandview Memorial Park Cemetery	State Listed
Gribble-Hofheinz Huse	State Listed
Hammer-Mcfaddin-Harris Cemetery	State Listed
Harris County Boy's School Archeological Site	State Listed
Harris, Captain William Plunkett	State Listed
Henry	State Listed
Houston Yacht Club	State Listed
Irvin, Wade and Mamie	State Listed
Isaiah P. Walker House	State Listed
Jackson-Wilson	State Listed
Kellerman	State Listed
Kemah	State Listed

**Table D-16**  
**Historic Resources in the APE – STX4 PADDC**

<b>Resource Name</b>	<b>Significance</b>
La Porte	State Listed
Larabee	State Listed
League Park	State Listed
Mainland Mission Churches	State Listed
Markee	State Listed
Mennard	State Listed
Morgans Point Cemetery	State Listed
Morgan's Point Cemetery	State Listed
Morris, Ritson, and Elmwood Plantation	State Listed
New Washington	State Listed
Pratt Truss Bridge	State Listed
Prehistoric Indian Campsite	State Listed
Saint Mary's Seminary	State Listed
San Jacinto Community College District	State Listed
Seabrook Cemetery	State Listed
Seito and Kiyooki Saibara	State Listed
St. Mary Mission Church	State Listed
T. J. and Mary Lelia Dick House	State Listed
Texas Army Attacked in Four Divisions	State Listed
Twilight	State Listed
Webster Presbyterian Church	State Listed
West Mansion	State Listed

**Table D-17**  
**Historic Resources in the APE – STX5 PADDC**

<b>Resource Name</b>	<b>Significance</b>
Heights State Bank Building	NRHP Listed
Houston National Cemetery	NRHP Listed
Woodlawn Garden of Memories Cemetery	NRHP Listed
Archeological Site 41HR18	NRHP Eligible
Acres Homes Community	State Listed
Addicks Bear Creek	State Listed
Bear Creek Methodist Church and Cemetery	State Listed
Beth Israel Memorial Garden	State Listed
Beth Yeshurum-Post Oak Cemetery	State Listed
Cemetery Beautiful	State Listed
Fairbanks	State Listed
First Baptist Church of Houston	State Listed
Fuchs Cemetery	State Listed
Galilee Missionary Baptist Church	State Listed
George Washington Carver High School	State Listed
Greater Ward A.M.E. Church	State Listed
Hargrove Cemetery	State Listed
Heritage Presbyterian Church	State Listed
Hillendahl Cemetery	State Listed
Hillendahl-Egging Cemetery	State Listed
Houston National Cem.	State Listed
Kinkaid School	State Listed
Memorial Oaks Cemetery	State Listed
Moore Log House	State Listed
Morse	State Listed
Paradise North	State Listed
Pilgrim Rest Cemetery	State Listed
Rest Lawn Cemetery	State Listed
Saint John United Church	State Listed
St. John Evangelical Lutheran	State Listed
St. Martin's Episcopal	State Listed
St. Peter Church	State Listed
St. Peter's Evangelical	State Listed
Unknown Grave Cemetery	State Listed
Vollmer Cemetery	State Listed
Woodlawn	State Listed

**Table D-18**  
**Historic Resources in the APE – STX6 PADDC**

<b>Resource Name</b>	<b>Significance</b>
East Main Street Historic District	NRHP Listed
Hutto Commercial Historic District	NRHP Listed
Inn at Brushy Creek	NRHP Listed
Johnson, J. J., Farm	NRHP Listed
Merrell, Capt. Nelson, House	NRHP Listed
Round Rock Commercial Historic District	NRHP Listed
Round Rock Post Office and William M. Owen House	NRHP Listed
Archeological Districts of North Fork & Granger Lake	NRHP Eligible
Archeological Site 41TV291	NRHP Eligible
Archeological Site 41TV383	NRHP Eligible
Archeological Site 41wm570	NRHP Eligible
Archeological Site No. 41TV1106	NRHP Eligible
Archeological Site No. 41TV723	NRHP Eligible
Archeological Site No. 41TV735	NRHP Eligible
Archeological Site No. 41TV737	NRHP Eligible
Archeological Site No. 41TV738	NRHP Eligible
Archeological Site No. 41TV741	NRHP Eligible
Archeological Site No. 41TV742	NRHP Eligible
Archeological Site No. 41TV743	NRHP Eligible
Archeological Site No. 41TV747	NRHP Eligible
Archeological Site No. 41TV748	NRHP Eligible
Archeological Site No. 41TV749	NRHP Eligible
Archeological Site No. 41TV754	NRHP Eligible
Archeological Site No. 41TV755	NRHP Eligible
Archeological Site No. 41TV757	NRHP Eligible
Archeological Site No. 41TV758	NRHP Eligible
Archeological Site No. 41TV759	NRHP Eligible
Archeological Site No. 41TV760	NRHP Eligible
Archeological Site No. 41TV763	NRHP Eligible
Archeological Site No. 41TV766	NRHP Eligible
Archeological Site No. 41TV772	NRHP Eligible
Archeological Site No. 41TV778	NRHP Eligible
Archeological Site No. 41TV779	NRHP Eligible
Archeological Site No. 41TV793	NRHP Eligible
Archeological Site No. 41TV794	NRHP Eligible
Archeological Site No. 41TV795	NRHP Eligible
Archeological Site No. 41TV796	NRHP Eligible
Archeological Site No. 41TV797	NRHP Eligible

**Table D-18**  
**Historic Resources in the APE – STX6 PADDC**

<b>Resource Name</b>	<b>Significance</b>
Archeological Site No. 41TV800	NRHP Eligible
Archeological Site No. 41TV804	NRHP Eligible
Archeological Site No. 41TV805	NRHP Eligible
Archeological Site No. 41TV807	NRHP Eligible
Archeological Site No. 41TV809	NRHP Eligible
Archeological Site No. 41TV822	NRHP Eligible
Archeological Site No. 41TV823	NRHP Eligible
Archeological Site No. 41TV824	NRHP Eligible
Archeological Site No. 41TV825	NRHP Eligible
Archeological Site No. 41TV828	NRHP Eligible
Archeological Site No. 41TV833	NRHP Eligible
Archeological Site No. 41TV834	NRHP Eligible
Archeological Site No. 41TV835	NRHP Eligible
Archeological Site No. 41TV836	NRHP Eligible
Archeological Site No. 41TV837	NRHP Eligible
Archeological Site No. 41TV839	NRHP Eligible
Archeological Site No. 41TV841	NRHP Eligible
Archeological Site No. 41TV842	NRHP Eligible
Archeological Site No. 41TV875	NRHP Eligible
Blockhouse Creek Archeological District	NRHP Eligible
Historical Site 41wm575	NRHP Eligible
Old Austin Public Library	NRHP Eligible
Site 41WM8	NRHP Eligible
U.S. Post Office - Taylor	NRHP Eligible
Waters Park Site 41TV286	NRHP Eligible
West-Adkisson Site (41WM566)	NRHP Eligible
1/2 Mile to the Site of Kenney's Fort	State Listed
A. J. and Carolina Anderson House	State Listed
Anti-Slaveholding Union Baptist	State Listed
Anti-Slaveholding Union Baptist Cemetery	State Listed
Barbette	State Listed
Barker House	State Listed
Bass, Sam	State Listed
Bohls House	State Listed
Boyce Family Cemetery	State Listed
Bratton	State Listed
Bratton Cemetery	State Listed
Broom Factory Building	State Listed

**Table D-18**  
**Historic Resources in the APE – STX6 PADDC**

<b>Resource Name</b>	<b>Significance</b>
Cabin from Gabriel Mills Area	State Listed
Caldwell-Palm House	State Listed
Capitol Memorial Park	State Listed
Dessau Cemetery	State Listed
Early Commercial Building	State Listed
Education in Round Rock	State Listed
Evangelical Lutheran Church of Dessau	State Listed
Evangelical St. John Lutheran Cemetery	State Listed
Femster Cemetery	State Listed
Fortress Home	State Listed
Ganzert	State Listed
Gregg Cemetery	State Listed
Harrell	State Listed
Harrell Cemetery	State Listed
Home of A. J. Nelson	State Listed
Hopewell Round Rock Cemetery	State Listed
Hutto	State Listed
Hutto Baptist Church	State Listed
Hutto Cemetery	State Listed
Hutto Evangelical Lutheran Church	State Listed
Hutto Lutheran	State Listed
Hutto Lutheran Cemetery	State Listed
Hutto United Methodist Church	State Listed
Immanuel Evangelical Lutheran Church	State Listed
Immanuel Lutheran Church Cemetery	State Listed
Klattenhoff House	State Listed
MacNabb Home	State Listed
Major Robert McNutt	State Listed
McNeil	State Listed
McNutt	State Listed
Melber Lane Cemetery on old Faley- Saul property Cemetery	State Listed
Memorial Hill Park	State Listed
Merrilltown	State Listed
Merrilltown Cemetery	State Listed
Nelson-Crier House	State Listed
Oertli Dairy	State Listed
Old Round Rock	State Listed
Olson House	State Listed

**Table D-18**  
**Historic Resources in the APE – STX6 PADDC**

<b>Resource Name</b>	<b>Significance</b>
Owen, William M., House Complex	State Listed
Oxley	State Listed
Palm Valley Lutheran	State Listed
Palm Valley Lutheran Church	State Listed
Palm, Andrew J., House	State Listed
Pflugger Cemetery	State Listed
Pflugerville	State Listed
Pflugerville Schools	State Listed
Pioneer Builders, In memory of the	State Listed
Reinke, Otto, Building	State Listed
Round Rock	State Listed
Round Rock Cemetery	State Listed
Round Rock Volunteer Fire Department	State Listed
Santa Maria Cemetery	State Listed
Saul	State Listed
Saul Cemetery	State Listed
Shiloh	State Listed
Shiloh Black	State Listed
Shiloh-McCutcheon Cemetery	State Listed
Site of Stony Point School	State Listed
Slave Burial Ground in Old Round Rock Cemetery	State Listed
Slave Burial Grounds	State Listed
St. John Church	State Listed
St. John's	State Listed
St. John's Cemetery	State Listed
St. Mary Missionary Baptist Church	State Listed
St. Mary's	State Listed
St. Mary's Baptist	State Listed
St. Mary's Catholic	State Listed
St. Stephen's Missionary Baptist Church	State Listed
The Double File Trail	State Listed
The Gault Homestead	State Listed
The Round Rock	State Listed
Trinity Lutheran College	State Listed
Union Hill Cemetery	State Listed
Walnut Creek Baptist Church	State Listed
Walnut Creek Church Cemetery	State Listed
Waters Park	State Listed

**Table D-18**  
**Historic Resources in the APE – STX6 PADDC**

<b>Resource Name</b>	<b>Significance</b>
Wessels, T. F., Home	State Listed
Williamson County	State Listed

**Table D-19**  
**Historic Resources in the APE – STX7 PADDC**

<b>Resource Name</b>	<b>Significance</b>
Alamo Methodist Church	NRHP Listed
Alamo National Bank Building	NRHP Listed
Alamo Plaza Historic District	NRHP Listed
Alamo Portland and Roman Cement Works	NRHP Listed
Alamo Stadium and Gymnasium	NRHP Listed
Alamo, The	NRHP Listed
Aurora Apartment Hotel	NRHP Listed
Aztec Theater	NRHP Listed
Barnes-Laird House	NRHP Listed
Barr Building	NRHP Listed
Bexar County Courthouse	NRHP Listed
Blue Star Street Industrial Historic District	NRHP Listed
Bonham, James Butler, Elementary School	NRHP Listed
Borden's Creamery	NRHP Listed
Brackenridge Park	NRHP Listed
Brady Building-Empire Theater	NRHP Listed
Brooke Army Medical Center	NRHP Listed
Builders Exchange Building	NRHP Listed
Burns Building	NRHP Listed
Bushnell	NRHP Listed
Calcasieu Building	NRHP Listed
Carver, George Washington, Library and Auditorium	NRHP Listed
Casa De Dios (House of God)	NRHP Listed
Central Trust Company Building	NRHP Listed
Chinese Sunken Garden Gate	NRHP Listed
Church of Nuestra Senora de la Candelaria y Guadalupe	NRHP Listed
City of San Antonio Municipal Auditorium	NRHP Listed
City Public Service Company Building	NRHP Listed
Clegg, L. B., House	NRHP Listed
Dionicio Rodriguez Bridge in Brackenridge Park	NRHP Listed
Dubuis Hall	NRHP Listed
Elmendorf, Emil, House	NRHP Listed
Fairmount Hotel, The	NRHP Listed
Fence at Alamo Cement Company	NRHP Listed
First National Bank of San Antonio	NRHP Listed
Fort Sam Houston	NRHP Listed
Fort Sam Houston National Cemetery	NRHP Listed
Fountain at Alamo Cement Company	NRHP Listed

**Table D-19**  
**Historic Resources in the APE – STX7 PADDC**

<b>Resource Name</b>	<b>Significance</b>
Fourth Ward School	NRHP Listed
Franklin, Thomas H., House	NRHP Listed
Friedrich Complex	NRHP Listed
Garcia-Garza House	NRHP Listed
Goad Motor Company Building	NRHP Listed
Green, Robert B., Memorial Hospital	NRHP Listed
Guenther, Carl Hilmar, House	NRHP Listed
Gunter Hotel	NRHP Listed
Half, A. H., House	NRHP Listed
Havana, The	NRHP Listed
Hays Street Bridge	NRHP Listed
Heidgen, Johann and Anna, House	NRHP Listed
Heimann Building	NRHP Listed
Hugo & Schmeltzer Company Warehouse	NRHP Listed
Institute of Texan Cultures	NRHP Listed
International & Great Northern Railroad Passenger Station	NRHP Listed
Jacala Restaurant	NRHP Listed
King William Historic District	NRHP Listed
La Villita Historic District	NRHP Listed
Lavaca Historic District	NRHP Listed
Lee, Robert E., Hotel	NRHP Listed
Light House	NRHP Listed
Livingston-Hess House	NRHP Listed
Main and Military Plazas Historic District	NRHP Listed
Majestic Theatre	NRHP Listed
Maverick Building	NRHP Listed
Maverick-Altgelt Ranch and Fenstermaker-Fromme Farm	NRHP Listed
Maverick-Carter House	NRHP Listed
Meerscheidt, Otto, House	NRHP Listed
Menger Soap Works	NRHP Listed
Merchants Ice and Cold Storage Company	NRHP Listed
Milam Building	NRHP Listed
Milam, Ben, Statue	NRHP Listed
Miraflores Park	NRHP Listed
Mission Concepcion	NRHP Listed
Mission Parkway	NRHP Listed
Monastery of Our Lady of Charity	NRHP Listed
Monkey House/Commissary (San Antonio Zoo)	NRHP Listed

**Table D-19**  
**Historic Resources in the APE – STX7 PADDC**

<b>Resource Name</b>	<b>Significance</b>
Monte Vista Residential Historic District	NRHP Listed
Morrison, William J., Jr., House	NRHP Listed
Navarro, Jose Antonio, Elementary School	NRHP Listed
Navarro, Jose Antonio, House Complex	NRHP Listed
Navarro, Jose Antonio, House Complex	NRHP Listed
Old Lone Star Brewery	NRHP Listed
Old Lone Star Brewery (Boundary Increase)	NRHP Listed
Partee, Hiram, House	NRHP Listed
Perez Rancho Site and Delores Crossing	NRHP Listed
Pershing House	NRHP Listed
Poe Motor Company	NRHP Listed
Post Chapel, Fort Sam Houston	NRHP Listed
Presnall-Watson Homestead	NRHP Listed
Prospect Hill Missionary Baptist Church	NRHP Listed
Quadrangle, The	NRHP Listed
Saint Anthony Hotel	NRHP Listed
San Antonio Casino Club Building	NRHP Listed
San Antonio City Cemeteries Historic District, Old	NRHP Listed
San Antonio Downtown and River Walk Historic District	NRHP Listed
San Antonio Drug Company	NRHP Listed
San Antonio Missions National Historical Park	NRHP Listed
San Antonio National Cemetery	NRHP Listed
San Antonio US Post Office and Courthouse	NRHP Listed
San Antonio Water Works Pump Station No. 2	NRHP Listed
San Pedro Springs Park	NRHP Listed
Schroeder-Yturri House	NRHP Listed
Scottish Rite Cathedral	NRHP Listed
Smith-Young Tower	NRHP Listed
Source of the River District	NRHP Listed
South Alamo Street-South Mary's Street Historic District	NRHP Listed
Southern Pacific Depot Historic District	NRHP Listed
Southern Pacific Railroad Passenger Station	NRHP Listed
Spanish Governor's Palace	NRHP Listed
St. John's Seminary	NRHP Listed
St. Mark's Episcopal Church	NRHP Listed
Staacke Brothers Building	NRHP Listed
Stations of the Cross and Grotto at the Shrine of St. Anthony de Padua	NRHP Listed
Stevens Building	NRHP Listed

**Table D-19**  
**Historic Resources in the APE – STX7 PADDC**

<b>Resource Name</b>	<b>Significance</b>
Thiele House and Thiele Cottage	NRHP Listed
Toltec, The	NRHP Listed
Travelers Hotel	NRHP Listed
Trinity University Historic District	NRHP Listed
Trolley Stop in Alamo Heights	NRHP Listed
U.S. San Antonio Arsenal	NRHP Listed
Uhl, Gustav, House and Store	NRHP Listed
University of the Incarnate Word Administration Building	NRHP Listed
Ursuline Academy	NRHP Listed
Voelcker Farmstead Historic District	NRHP Listed
Vogel Belt Complex	NRHP Listed
Woodward, David J. and May Bock, House	NRHP Listed
Wright, L. T., House	NRHP Listed
Ximenes Chapel	NRHP Listed
Yturri-Edmunds House	NRHP Listed
Brackenridge Park Multiple Resource District	NRHP Eligible
Old Quarry Statuary and Niches, Mission Concepcion	NRHP Eligible
Rogers Site (41BX22)	NRHP Eligible
San Pedro Acequia	NRHP Eligible
San Pedro Acequia	NRHP Eligible
Site 41BX1 North	NRHP Eligible
250th Anniversary of the Founding of San Antonio	State Listed
Acequia Madre de Valero	State Listed
Adina Emilia de Zavala	State Listed
Agudas Achim	State Listed
Alamo	State Listed
Alamo Cenotaph	State Listed
Alamo Low Barracks and Main Gateway	State Listed
Alamo Masonic Cemetery	State Listed
Alamo Masonic Lodge	State Listed
Alamo Portland and Roman Cement Company	State Listed
Alfred Giles Home	State Listed
Altgelt-Isbell House	State Listed
Anchor Masonic	State Listed
Anna Barbara and Johann Engelbert Heidgen House	State Listed
Argyle	State Listed
Arsenal Magazine	State Listed
Barbed Wire	State Listed

**Table D-19**  
**Historic Resources in the APE – STX7 PADDC**

<b>Resource Name</b>	<b>Significance</b>
Barbed Wire Demonstration	State Listed
Battle of Rosalis	State Listed
Beacon Light Masonic Lodge #50	State Listed
Bee, Hamilton P.	State Listed
Belgian Transit of Venus Observation Site	State Listed
Bexar County Courthouse	State Listed
Bexar County under Nine Governments	State Listed
Biesenbach House	State Listed
Boldtville Schoolhouse	State Listed
Book Building	State Listed
Bowen's Island	State Listed
Brooks, Sidney J., Old Home	State Listed
Bueche Cemetery	State Listed
Bullis House	State Listed
Caile House	State Listed
Calvary	State Listed
Canary Islanders	State Listed
Casa Navarro	State Listed
Casas Reales	State Listed
Casino Club	State Listed
Casino Club Building, San Antonio	State Listed
Central Catholic High School	State Listed
Central Christian Church	State Listed
Chabot House	State Listed
Christ Episcopal Church	State Listed
Christopher Columbus Italian Society Hall	State Listed
City Cemetery No. 3	State Listed
City Cemetery No. 2	State Listed
City Cemetery No. 4	State Listed
City Cemetery No. 5	State Listed
City Cemetery No. 6	State Listed
City Cemetery No.1	State Listed
City/Milam Park Cemetery	State Listed
Clegg, L.B.	State Listed
Colonel George Wythe Baylor C.S.A.	State Listed
Colonial Chapel Hill	State Listed
Commerce Street Bridge	State Listed
Committee on Public Safety	State Listed

**Table D-19**  
**Historic Resources in the APE – STX7 PADDC**

<b>Resource Name</b>	<b>Significance</b>
Confederate Cemetery	State Listed
Confederate Tannery	State Listed
Cos House	State Listed
David J. and May Bock Woodward House	State Listed
Dawson Massacre	State Listed
De Zavala, Adina	State Listed
Dignowity	State Listed
Dodd Field (Fort Sam Houston) Enemy Alien Detention Station, World War II	State Listed
Don Jose Miguel de Arciniega	State Listed
Driscoll, Clara	State Listed
Dullning Family	State Listed
Eagar House	State Listed
East Mt. Calm	State Listed
Eastview Cemetery	State Listed
Eisenhauer Cemetery	State Listed
El Cuartel (El Cuartel)	State Listed
Elias and Lucy Edmonds House	State Listed
Elmendorf, Emil	State Listed
Emma Tenayuca	State Listed
Engleman-Muench House	State Listed
Ernst Homestead	State Listed
First Presbyterian Church of San Antonio	State Listed
Fisk, James Nathaniel	State Listed
Fisk, Simona Smith	State Listed
Ford, John Salmon "Rip"	State Listed
Fort Sam Houston, 4th U.S. Army Headquarters Quadrangle	State Listed
Frost, T.C., and the Frost Bank	State Listed
Frost, T.C., Wool Warehouse	State Listed
Ft. Sam Houston Natl. Cem.	State Listed
Gates of Heaven	State Listed
German Lutheran	State Listed
German-English School	State Listed
Goliad Road	State Listed
Gould-Onderdonk House	State Listed
Grand United Order of Odd Fellows	State Listed
Groos National Bank	State Listed
Groos, Carl Wilhelm August, House	State Listed
Guenther's Upper Mill	State Listed

**Table D-19**  
**Historic Resources in the APE – STX7 PADDC**

<b>Resource Name</b>	<b>Significance</b>
Gustav Blersch House	State Listed
Half House	State Listed
Half, Alexander and Alma Oppenheimer	State Listed
Hall, Lee, Captain	State Listed
Harmonia Lodge No. 1	State Listed
Hermann Son's	State Listed
Hermann Sons Converse	State Listed
Holy Spirit & Mary Immaculate	State Listed
Houston Road	State Listed
In Re Ricardo Rodriguez	State Listed
Incarnate Word	State Listed
Incarnate Word College	State Listed
Italian American Community in San Antonio	State Listed
J.M. and Birdie Nix House	State Listed
Jack Hays House	State Listed
Jay Adams House	State Listed
John Lang Sinclair	State Listed
Keilmann Cemetery	State Listed
King William Neighborhood	State Listed
King, Charles Frederick	State Listed
King, Dr. Claudius E.R.	State Listed
King's Highway	State Listed
Knights of Pythias	State Listed
La Villita	State Listed
Leick Cemetery	State Listed
Little Church of La Villita	State Listed
Lorant-Lorenz	State Listed
Ludwig Mahncke	State Listed
Madison Square Presbyterian Church	State Listed
Majestic Theatre	State Listed
Maverick, Samuel Augustos	State Listed
Maverick-Carter House	State Listed
Meadowlawn	State Listed
Menger Hotel	State Listed
Menger Soap Works	State Listed
Milam, Benjamin Rush	State Listed
Miles, Col. Edward	State Listed
Mill on the Pajalache Acequia	State Listed

**Table D-19**  
**Historic Resources in the APE – STX7 PADDC**

<b>Resource Name</b>	<b>Significance</b>
Missionary Servants St. Anthony	State Listed
Monte Vista Historic District	State Listed
Moses Austin	State Listed
Myra Lillian Davis Hemmings	State Listed
Nat Lewis Plot and Mausoleum	State Listed
Navarro Houses	State Listed
Norton-Polk-Mathis House	State Listed
O. Henry House	State Listed
Odd Fellows	State Listed
Oge House	State Listed
Old Military Headquarters	State Listed
Old Powder Mill	State Listed
Old San Antonio National Bank Building	State Listed
Old San Pedro Springs	State Listed
Oscar and Rachel Berman House	State Listed
Otto Koehler House	State Listed
Pajalache Acequia	State Listed
Pan American Round Table	State Listed
Panteon de Guadalupe Cemetery	State Listed
Pereida House	State Listed
Perote Prisoners	State Listed
Perrin	State Listed
Perrin Home	State Listed
Petty House	State Listed
Plaza De Armas (Military Plaza)	State Listed
Portland Cement Plants	State Listed
Rechel-Stumpf House	State Listed
Route of El Camino Real	State Listed
Roy and Madge Hearne House	State Listed
Ruiz House	State Listed
Ruiz, Jose Francisco	State Listed
Saint Philip's College	State Listed
Saint Philip's Episcopal Church	State Listed
Salado	State Listed
Salado Valley	State Listed
San Antonio High School	State Listed
San Antonio Lodge #1	State Listed
San Antonio Mutual Aid Association	State Listed

**Table D-19**  
**Historic Resources in the APE – STX7 PADDC**

<b>Resource Name</b>	<b>Significance</b>
San Antonio National	State Listed
San Antonio Section, National Council of Jewish Women	State Listed
San Fernando Cathedral	State Listed
San Francisco Di Paola Catholic Church	State Listed
San Pedro	State Listed
San Pedro Creek	State Listed
Sartor House	State Listed
Schulmeier	State Listed
Schulze-Schilo House	State Listed
Scottish Rite Cathedral	State Listed
Second Baptist Church of San Antonio	State Listed
Seguin, Erasmo	State Listed
Silvestre Revueltas	State Listed
Site of de la Garza House, Gardens and Mint	State Listed
Site of Rincon/Douglas School	State Listed
Site of the Camp of Stephen F. Austin	State Listed
Smith, John W.	State Listed
Smith, Samuel S.	State Listed
Spanish Governor's Palace	State Listed
St. Anthony Catholic School	State Listed
St. Elmo Lodge No. 25 Cemetery	State Listed
St. Jerome	State Listed
St. John Lutheran	State Listed
St. John's Lutheran Church	State Listed
St. Joseph's Catholic	State Listed
St. Joseph's Church	State Listed
St. Joseph's Society	State Listed
St. Mark's Episcopal Church	State Listed
St. Mary's	State Listed
St. Mary's College	State Listed
St. Michael's Catholic	State Listed
St. Paul United Methodist Church	State Listed
St. Paul's Episcopal Church	State Listed
St. Peter Claver Catholic	State Listed
St. Philip's College	State Listed
Staaacke Brothers Building	State Listed
Stevens Building	State Listed
Stevens, Edward	State Listed

**Table D-19**  
**Historic Resources in the APE – STX7 PADDC**

<b>Resource Name</b>	<b>Significance</b>
Steves Homestead	State Listed
Storming of Bexar	State Listed
Sunset Memorial	State Listed
Surrender of Federal Forces by General David E. Twiggs	State Listed
Temple Beth-El	State Listed
The Battle of the Salado	State Listed
The Mexican Village	State Listed
The Southwell Company	State Listed
The Woman's Club of San Antonio	State Listed
Thiele Cottage	State Listed
Toltec Apartments	State Listed
Travis Park United Methodist Church	State Listed
Twohig House	State Listed
United Brothers of Friendship	State Listed
United States San Antonio Arsenal	State Listed
unknown (E of Sunset Memorial Park Cem)	State Listed
Unknown (S. of Boltville) Cemetery	State Listed
unknown name	State Listed
Ursuline Convent and Academy	State Listed
Venustiano Carranza in San Antonio	State Listed
W. B. Teagarden House	State Listed
William and Mary Ann Richter House	State Listed
Wolfson House	State Listed
Woll Invasion	State Listed
Wulff, Anton	State Listed
Yturri Mill	State Listed
Zambrano House	State Listed
Zero Milestone Old Spanish Trail	State Listed

**Table D-20**  
**Historic Resources in the APE – STX8 PADDC**

<b>Resource Name</b>	<b>Significance</b>
Garland Bank & Trust Company	NRHP Listed
Garland Downtown Historic District	NRHP Listed
Travis College Hill Historic District	NRHP Listed
Wilson, Ammie, House	NRHP Listed
Texas Pool	NRHP Listed
Plano Station, Texas Electric Railway	NRHP Listed
Saigling House	NRHP Listed
Plano Downtown Historic District	NRHP Listed
A. J. Head Service Station	State Listed
Axe Cemetery	State Listed
Bankhead Highway in Garland	State Listed
Bethany Cemetery	State Listed
Big Springs	State Listed
Biggs Cemetery	State Listed
Blewett	State Listed
Blewett Cemetery	State Listed
Bowman Cemetery	State Listed
Brown Cottage	State Listed
Brown, Thomas and Mattie	State Listed
City of Wylie	State Listed
Corinth Presbyterian Church	State Listed
Demonstration of the First Working Integrated Circuit	State Listed
First Baptist Church of Garland	State Listed
First Baptist Church of Murphy	State Listed
First Baptist Church of Plano	State Listed
First Baptist Church of Richardson	State Listed
First Christian Church of Garland	State Listed
First Christian Church of Plano	State Listed
First Methodist Church of Allen	State Listed
First Methodist Church of Garland	State Listed
First Methodist Church of Plano	State Listed
First Presbyterian Church of Garland	State Listed
First Presbyterian Church of Plano	State Listed
First Presbyterian Church of Richardson	State Listed
First United Methodist Church Richardson	State Listed
Fred Schimelpfenig Building	State Listed
Garland	State Listed
Garland Lodge No. 441, A.F. & A.M.	State Listed

**Table D-20**  
**Historic Resources in the APE – STX8 PADDC**

<b>Resource Name</b>	<b>Significance</b>
Garland Memorial	State Listed
Garland-Mills	State Listed
Groves Cemetery	State Listed
Herring-Hogge Cemetery	State Listed
Hill - Robberson House	State Listed
Leach-Thomas Cemetery	State Listed
Mathews General Store	State Listed
Maxwell Cemetery	State Listed
McKamy Spring Park	State Listed
McMillen Cemetery	State Listed
Mills Cemetery	State Listed
Muncey Massacre	State Listed
Murphy Cemetery	State Listed
Murphy Community	State Listed
Murphy Family Cemetery	State Listed
Murphy School	State Listed
Old City Cemetery	State Listed
Pioneer	State Listed
Pioneer Cemetery	State Listed
Plano Cemetery	State Listed
Plano High School and Gymnasium	State Listed
Plano Mutual Cemetery	State Listed
Plano National Bank/I.O.O.F. Lodge Building	State Listed
Pleasant Valley Cemetery	State Listed
Public Education in Garland	State Listed
Race-Catlett Cemetery	State Listed
Restland Cemetery	State Listed
Richardson	State Listed
Roach Feed & Seed Company	State Listed
Routh	State Listed
Routh Family Cemetery	State Listed
Sachse	State Listed
Sachse Cemetery	State Listed
Sacred Heart Catholic Church of Rowlett	State Listed
Saigling House	State Listed
Santa Fe Railroad Depot	State Listed
Shiloh Baptist Church	State Listed
Texas Electric Railway Station	State Listed

**Table D-20**  
**Historic Resources in the APE – STX8 PADDC**

<b>Resource Name</b>	<b>Significance</b>
The Ammie Wilson House	State Listed
Travis College Hill Addition	State Listed
W. D. McFarlin Building	State Listed
Wheeler School	State Listed
William and Charlotte Stone House, Stonehaven	State Listed
William Sachse Cemetery	State Listed
Wylie Methodist Church	State Listed

**Table D-21**  
**Historic Resources in the APE – STX9 PADDC**

<b>Resource Name</b>	<b>Significance</b>
Anderson Stadium	NRHP Listed
Barr, William Braxton, House	NRHP Listed
Bluebonnet Tourist Camp	NRHP Listed
Covert, Frank M. and Annie G., House	NRHP Listed
Delwood Duplex Historic District	NRHP Listed
Evans Industrial Building	NRHP Listed
Gethsemane Lutheran Church	NRHP Listed
Hancock Golf Course	NRHP Listed
Hildreth-Flanagan--Heierman House	NRHP Listed
Hyde Park Historic District	NRHP Listed
McCauley, Robert H. and Edith Ethel, House	NRHP Listed
McFarland House	NRHP Listed
Montopolis Bridge	NRHP Listed
Moonlight Towers	NRHP Listed
Ney, Elisabet, Studio and Museum	NRHP Listed
Page--Gilbert House	NRHP Listed
Parque Zaragoza	NRHP Listed
Perry Estate--St. Mary's Academy	NRHP Listed
Ramsey, F. T. and Belle, House	NRHP Listed
Robbins, Alice H., House	NRHP Listed
Shadow Lawn Historic District	NRHP Listed
Shipe, Col. Monroe M., House	NRHP Listed
Wilshire Historic District	NRHP Listed
Archeological Site 41TV291	NRHP Eligible
Archeological Site 41TV383	NRHP Eligible
Archeological Site No. 41TV1106	NRHP Eligible
Archeological Site No. 41TV723	NRHP Eligible
Archeological Site No. 41TV735	NRHP Eligible
Archeological Site No. 41TV737	NRHP Eligible
Archeological Site No. 41TV738	NRHP Eligible
Archeological Site No. 41TV741	NRHP Eligible
Archeological Site No. 41TV742	NRHP Eligible
Archeological Site No. 41TV743	NRHP Eligible
Archeological Site No. 41TV747	NRHP Eligible
Archeological Site No. 41TV748	NRHP Eligible
Archeological Site No. 41TV749	NRHP Eligible
Archeological Site No. 41TV754	NRHP Eligible
Archeological Site No. 41TV755	NRHP Eligible

**Table D-21**  
**Historic Resources in the APE – STX9 PADDC**

<b>Resource Name</b>	<b>Significance</b>
Archeological Site No. 41TV757	NRHP Eligible
Archeological Site No. 41TV758	NRHP Eligible
Archeological Site No. 41TV759	NRHP Eligible
Archeological Site No. 41TV760	NRHP Eligible
Archeological Site No. 41TV763	NRHP Eligible
Archeological Site No. 41TV766	NRHP Eligible
Archeological Site No. 41TV772	NRHP Eligible
Archeological Site No. 41TV778	NRHP Eligible
Archeological Site No. 41TV779	NRHP Eligible
Archeological Site No. 41TV793	NRHP Eligible
Archeological Site No. 41TV794	NRHP Eligible
Archeological Site No. 41TV795	NRHP Eligible
Archeological Site No. 41TV796	NRHP Eligible
Archeological Site No. 41TV797	NRHP Eligible
Archeological Site No. 41TV800	NRHP Eligible
Archeological Site No. 41TV804	NRHP Eligible
Archeological Site No. 41TV805	NRHP Eligible
Archeological Site No. 41TV807	NRHP Eligible
Archeological Site No. 41TV809	NRHP Eligible
Archeological Site No. 41TV822	NRHP Eligible
Archeological Site No. 41TV823	NRHP Eligible
Archeological Site No. 41TV824	NRHP Eligible
Archeological Site No. 41TV825	NRHP Eligible
Archeological Site No. 41TV828	NRHP Eligible
Archeological Site No. 41TV833	NRHP Eligible
Archeological Site No. 41TV834	NRHP Eligible
Archeological Site No. 41TV835	NRHP Eligible
Archeological Site No. 41TV836	NRHP Eligible
Archeological Site No. 41TV837	NRHP Eligible
Archeological Site No. 41TV839	NRHP Eligible
Archeological Site No. 41TV841	NRHP Eligible
Archeological Site No. 41TV842	NRHP Eligible
Archeological Site No. 41TV875	NRHP Eligible
Conner, Dr. Beadie E. and Willie R., House and Park	NRHP Eligible
Old Austin Public Library	NRHP Eligible
Waters Park Site 41TV286	NRHP Eligible
Addcox House	State Listed
Annie Webb Blanton	State Listed

**Table D-21**  
**Historic Resources in the APE – STX9 PADDC**

<b>Resource Name</b>	<b>Significance</b>
Austin State Hospital Cemetery	State Listed
Austin State Hospital Cemetery	State Listed
Barr Mansion	State Listed
Bedford Memorial Cemetery	State Listed
Bethany	State Listed
Bethany Cemetery	State Listed
Bloor House	State Listed
Boyce Family Cemetery	State Listed
Brown, H Cemetery	State Listed
Burleson Family Cemetery	State Listed
City of Manor	State Listed
Clayton Vocational Institute	State Listed
Decker Cemetery	State Listed
Decker Swedish Evangelical Free Church and Cemetery	State Listed
Decker United Methodist Church and Community	State Listed
Dessau Cemetery	State Listed
Easley	State Listed
Elisabet Ney	State Listed
Elisabet Ney Home	State Listed
Evangelical Free Church Memorial Garden Cemetery	State Listed
Evangelical Lutheran Church of Dessau	State Listed
Evergreen	State Listed
First Colored Baptist Church	State Listed
First Cumberland Presbyterian Church of Austin	State Listed
Fiskville	State Listed
Fortress Home	State Listed
Gilleland Cemetery	State Listed
Glasscock #1 Cemetery	State Listed
Gonzales Simon Family Cemetery	State Listed
Gregg Cemetery	State Listed
Hancock Recreation Center	State Listed
Henry G. Madison Cabin	State Listed
Hill Family Cemetery	State Listed
Hodnette House	State Listed
Hornsby	State Listed
Hornsby Cemetery	State Listed
Hornsby Mexican Cemetery	State Listed
Hunter Cemetery	State Listed

**Table D-21**  
**Historic Resources in the APE – STX9 PADDC**

<b>Resource Name</b>	<b>Significance</b>
Hyde Park	State Listed
Ike E. Brown	State Listed
Immanuel Evangelical Lutheran Church	State Listed
Immanuel Lutheran Church Cemetery	State Listed
Jerry W. Brown	State Listed
Jones (3 sections) Cemetery	State Listed
Jourdan-Giles Cemetery	State Listed
Kopperl House	State Listed
L.C. Anderson High School and Integration of Austin's Public Schools	State Listed
Lockwood Cem	State Listed
Lockwood Cemetery	State Listed
Manor Cemetery	State Listed
Maud Anna Berry Smith Fuller	State Listed
Methodist Episcopal Church of Mount Salem Cemetery	State Listed
Mount Calvary Cemetery	State Listed
Oertli Dairy	State Listed
Park Springs	State Listed
Pflugler Cemetery	State Listed
Philquist-Wood House	State Listed
Plummer Cemetery	State Listed
Puckett Cemetery	State Listed
Rector Cemetery	State Listed
Rogers Hill-Burleson Cemetery	State Listed
Rose Hill Cemetery	State Listed
Rosewood Park	State Listed
Site of Fort Colorado	State Listed
Site of Pecan Springs School	State Listed
Sneed-McArthur	State Listed
St. Mary's Catholic	State Listed
St. Paul's Baptist Cemetery	State Listed
The Old Zimmerman Home	State Listed
The Shipe House	State Listed
Travis County International	State Listed
Travis State School	State Listed
University Interscholastic League	State Listed
Unknown at Hornsby Bend Cemetery	State Listed
Walnut Creek Baptist Church	State Listed
Walnut Creek Cemetery	State Listed

**Table D-21**  
**Historic Resources in the APE – STX9 PADDC**

<b>Resource Name</b>	<b>Significance</b>
Walnut Creek Church Cemetery	State Listed
Wells-LaRue House	State Listed
Williams-Weigl House	State Listed

**Table D-22**  
**Historic Resources in the APE – ELP1 PADDC**

<b>Resource Name</b>	<b>Significance</b>
El Paso County Water Improvement District No. 1	NRHP Listed
Franklin Canal	NRHP Listed
Rio Vista Farm Historic District	NRHP Listed
San Elizario Historic District	NRHP Listed
Ysleta Mission	NRHP Listed
Archeological Site 41EP289	NRHP Eligible
Archeological Site 41EP321	NRHP Eligible
Site E.P.C.M. 31:106:3:1717	NRHP Eligible
Site E.P.C.M.:32	NRHP Eligible
Site E.P.C.M.:33	NRHP Eligible
Site E.P.C.M.:34	NRHP Eligible
Site E.P.C.M.:36	NRHP Eligible
Site E.P.C.M.:37	NRHP Eligible
Alderete - Candelaria House	State Listed
Casa Ortiz	State Listed
Clint Cemetery	State Listed
Corpus Christi de la Ysleta	State Listed
Early Site of Socorro Mission	State Listed
First Mission in Texas	State Listed
Granja Rio Vista	State Listed
Jones, Captain Frank	State Listed
Lugar Inicial De Mision De Socorro	State Listed
Mission Nuestra Senora de la Purisima Concepcion Del Socorro	State Listed
Mt. Carmel Cemetery	State Listed
Oldest Mission in Texas	State Listed
Rio Vista Farm	State Listed
San Antonio de Senecu	State Listed
San Elizario Cemetery	State Listed
San Lorenzo Cemetery	State Listed
Socorro	State Listed
Socorro Mission Cemetery	State Listed
Socorro Mission La Purisima	State Listed
The Camino Real	State Listed
Tienda de Carbajal, Site of	State Listed
Ysleta Cemetery	State Listed

**Appendix D-2**  
**Tribal Consultation**





U.S. Department  
of Transportation  
**Federal Aviation  
Administration**

Aviation Safety

800 Independence Ave., SW.  
Washington, DC 20591

Governor E. Michael Silvas  
Ysleta del Sur Pueblo  
P.O. Box 17579 Ysleta Station  
El Paso, TX 79917

Transmitted via email and mail: [Michael.silvas@ydsp-nsn.gov](mailto:Michael.silvas@ydsp-nsn.gov)

**RE: Invitation for Government-to-Government Tribal Consultation for Drone Package Delivery Operations in Texas**

Dear Governor Silvas,

The purpose of this letter is to initiate formal government-to-government consultation regarding a proposal under consideration by the Federal Aviation Administration (FAA) to authorize commercial Unmanned Aircraft Systems (UAS) operators to deliver goods to customers (referred to as package delivery) using unmanned aircraft (also referred to as drones) in accordance with 14 Code of Federal Regulations Part 135 (Part 135) in the state of Texas. The FAA is the lead federal agency for government-to-government consultation for the proposed project. Amazon.com Services LLC, doing business as Amazon Prime Air, is the proponent of the project. We wish to solicit your views regarding potential effects on tribal interests in the areas of operation.

The primary purpose of government-to-government consultation is to ensure that Federally Recognized Tribes are given the opportunity to provide meaningful and timely input regarding proposed FAA actions that uniquely or significantly affect the Tribes. This policy is provided in Federal Executive Order 13175, *Consultation and Coordination with Indian Tribal Governments*; Presidential Memorandum, *Uniform Standards for Tribal Consultation*; DOT Order 5301.1A, *Department of Transportation Tribal Consultation Policy and Procedures*; and FAA Order 1210.20, *American Indian and Alaska Native Tribal Consultation Policy and Procedures*.

**Consultation Initiation**

With this letter, the FAA is seeking input concerning any Tribal lands or sites of religious or cultural significance that may be affected by the proposed operation. Early identification of Tribal concerns, or known properties of traditional, religious, and cultural importance, will allow the FAA to consider ways to avoid or minimize potential impacts to Tribal resources. We are available to discuss the details of the proposed project with you.

**Proposed Activity Description**

The FAA is preparing an Environmental Assessment to assess the potential environmental impacts of commercial package delivery operations using drones in the state of Texas under Part 135. Since 2019,

the FAA has been issuing air carrier certificates to UAS operators in accordance with Part 135 so that operators can conduct package delivery flights. Generally, these approvals are associated with issuing a new or amended Part 135 air carrier Operations Specifications as the operative approval. For your reference, the project description used for consultation under Section 106 is enclosed with this letter.

**Confidentiality**

We understand that you may have concerns about the confidentiality of information on areas or resources of traditional, religious, and cultural importance to your Tribe. We are available to discuss these concerns and develop procedures to ensure the confidentiality of such information is maintained.

**FAA Contact Information**

Your timely response over the next 30 days will greatly assist us in incorporating your concerns into our environmental review of the operation. In addition, we respectfully request your response in the event that the Ysleta del Sur Pueblo would like to consult with the FAA in a government-to-government relationship about this proposal. Please contact Christopher Hurst via email at [9-faa-drone-environmental@faa.gov](mailto:9-faa-drone-environmental@faa.gov) within 30 days of receipt of this letter to confirm your intent to participate in this government-to-government consultation.

Sincerely,

Enclosure:  
Attachment A – Section 106 Consultation Package

CC: Mr. Omar Villanueva  
Tribal Historic Preservation Officer

**RE: Invitation for Government-to-Government Tribal Consultation for Drone Package Delivery Operations in Texas**

**DEREK W HUFTY**

Digitally signed by DEREK W  
HUFTY

Date: 2025.05.15 08:45:27 -04'00'

Derek Hufty  
Manager, General Aviation and Commercial Branch (AFS-750)  
Emerging Technologies Division  
Office of Safety Standards, Flight Standards Service

**Attachment A**  
**Section 106 Consultation Package**



U.S. Department  
of Transportation

**Federal Aviation  
Administration**

Aviation Safety

800 Independence Ave., SW.  
Washington, DC 20591

Mr. Omar Villanueva  
Tribal Historic Preservation Officer  
Ysleta del Sur Pueblo  
P.O. Box 17579 Ysleta Station  
El Paso, TX 79917

*Transmitted via e-mail and mail: [ovillanueva@ydsp-nsn.gov](mailto:ovillanueva@ydsp-nsn.gov)*

Dear Mr. Villanueva,

The Federal Aviation Administration (FAA) is currently evaluating Amazon Prime Air's proposal to conduct commercial drone delivery operations in the state of Texas. Amazon Prime Air must obtain approval from the FAA prior to introducing operations and operating the MK30 drone. The FAA has determined that its proposed action, which would encompass all FAA approvals necessary to enable operations, is an undertaking as defined under the regulations implementing Section 106 of the National Historic Preservation Act (NHPA) (36 CFR § 800.16(y)). The purpose of this letter is to initiate Section 106 consultation with the Ysleta del Sur Pueblo and to solicit your views regarding potential effects on tribal interests in the areas of operation. The FAA has begun an Environmental Assessment (EA) under the National Environmental Policy Act (NEPA) to analyze the proposed action. FAA intends to complete consultation for Section 106 of the NHPA concurrently with the NEPA process.

### **Project Description**

Amazon Prime Air is proposing to transport consumer goods via drone delivery in the communities around the state of Texas by using the MK30 drone. The MK30 drone would take off from a Prime Air Drone Delivery Center (PADDC), which has already been constructed, and quickly rise to a cruising altitude of between 180 to 377 feet above ground level (AGL). The MK30 drone weighs approximately 87 pounds and can transport a small package up to about 5 pounds. The MK30 drone has an approximate 7.5-mile service radius. Once at the delivery site, the MK30 drone hovers in place at about 13 feet AGL and drops the package to the ground. Once the package has been delivered, the drone flies back to the PADDC at roughly the same altitude.

Amazon Prime Air is proposing up to 1,000 MK30 drone flights per day from each of 22 proposed PADDCs located in metropolitan areas across Texas, with each flight taking a package to a customer delivery address before returning. There is variability in the number of flights per day based on customer demand and weather conditions. Initially, Amazon Prime Air expects to fly much less than 1,000 flights per day from each PADDC and gradually ramp up to the proposed level as consumer demand increases. Drone flights are planned to occur up to 365 days a year, with operations being conducted between 7 A.M. and 10 P.M. There are no ground disturbing activities associated with this proposed action.

**Area of Potential Effects**

In accordance with 36 CFR § 800.4(a)(1), the FAA has defined the Area of Potential Effects (APE) in consideration of the undertaking's potential direct and indirect effects. The proposed APEs have been coordinated with the Texas Historical Commission and would be located in metropolitan areas across the state of Texas, which generally include densely populated or congested regions. The enclosed map (see **Attachment A**) shows the proposed APEs in detail.

**Identification of Historic Properties**

The proposed undertaking does not have the potential to affect below ground or archeological resources because the undertaking does not include ground disturbance but could result in auditory or visual effects. Therefore, the FAA focused its identification efforts on above-ground historic properties.

**Consultation**

The FAA is now soliciting the opinion of the tribes concerning any tribal lands, or sites of religious or cultural significance that may be affected by the proposed operations areas. Your response over the next 30 days will greatly assist us in incorporating your concerns into our environmental review of the operation. If you have any questions or need additional information, please contact Christopher Hurst via email at [9-faa-drone-environmental@faa.gov](mailto:9-faa-drone-environmental@faa.gov) within 30 days of receipt of this letter.

Sincerely,

Enclosure:  
Attachment A – Proposed Areas of Potential Effects

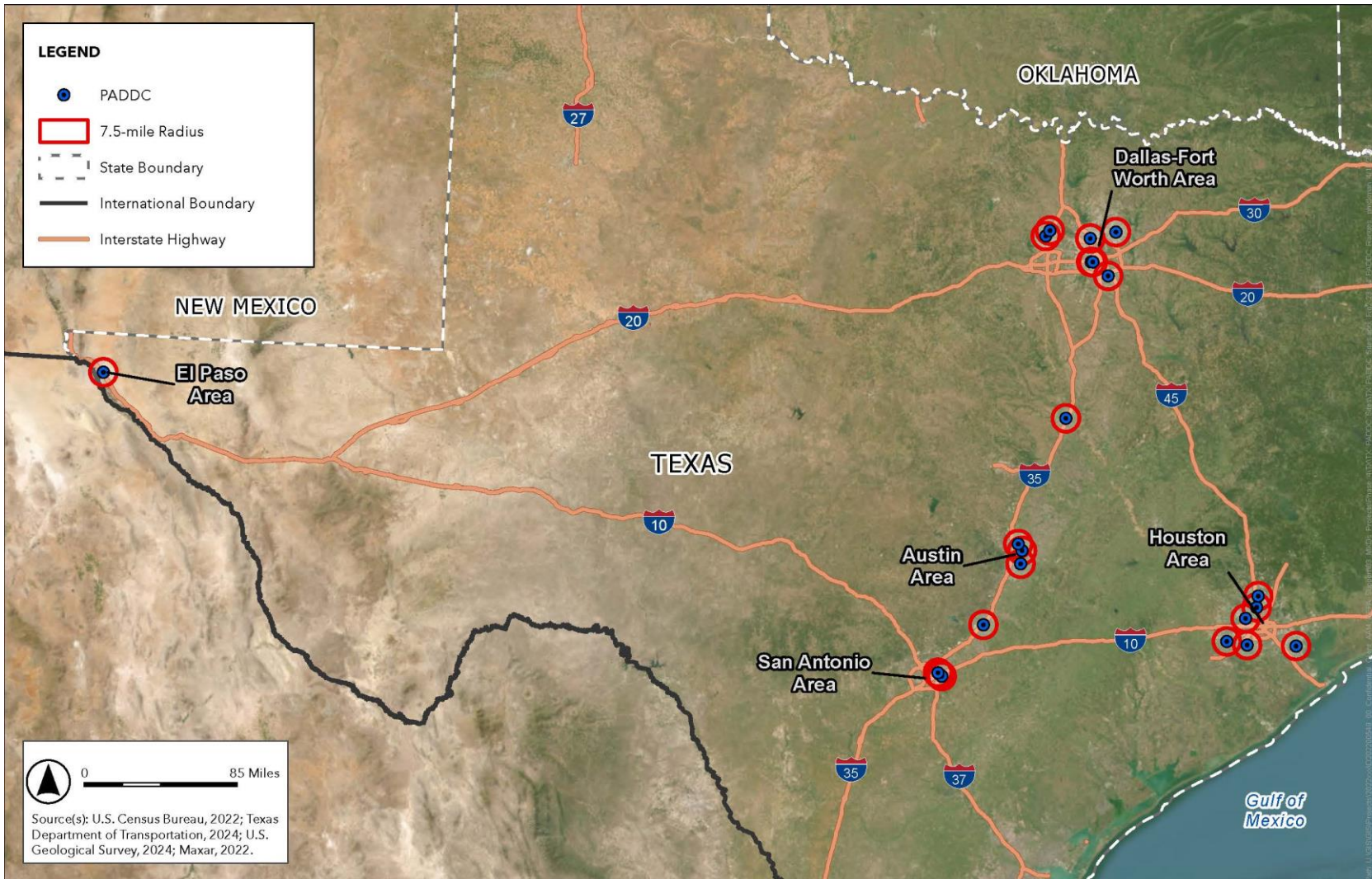
**RE: Invitation for Section 106 of the National Historic Preservation Act Tribal Consultation for Drone Package Delivery Operations in Texas**

**DEREK W  
HUFTY**

Digitally signed by DEREK  
W HUFTY  
Date: 2025.05.15 08:45:49  
-04'00'

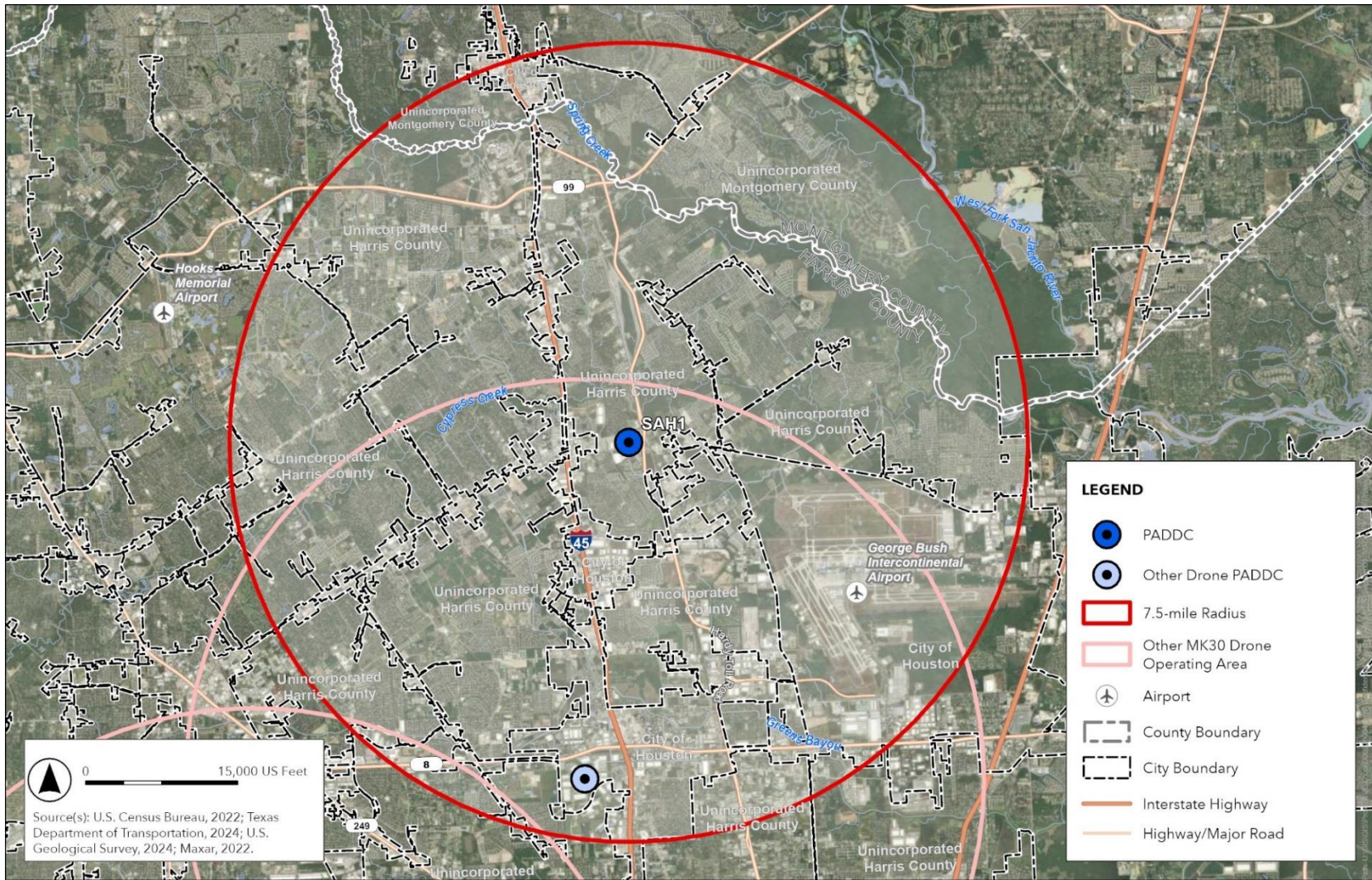
Derek Hufty  
Manager, General Aviation and Commercial Branch (AFS-750)  
Emerging Technologies Division  
Office of Safety Standards, Flight Standards Service

**Attachment A**  
**Proposed Areas of Potential Effects**



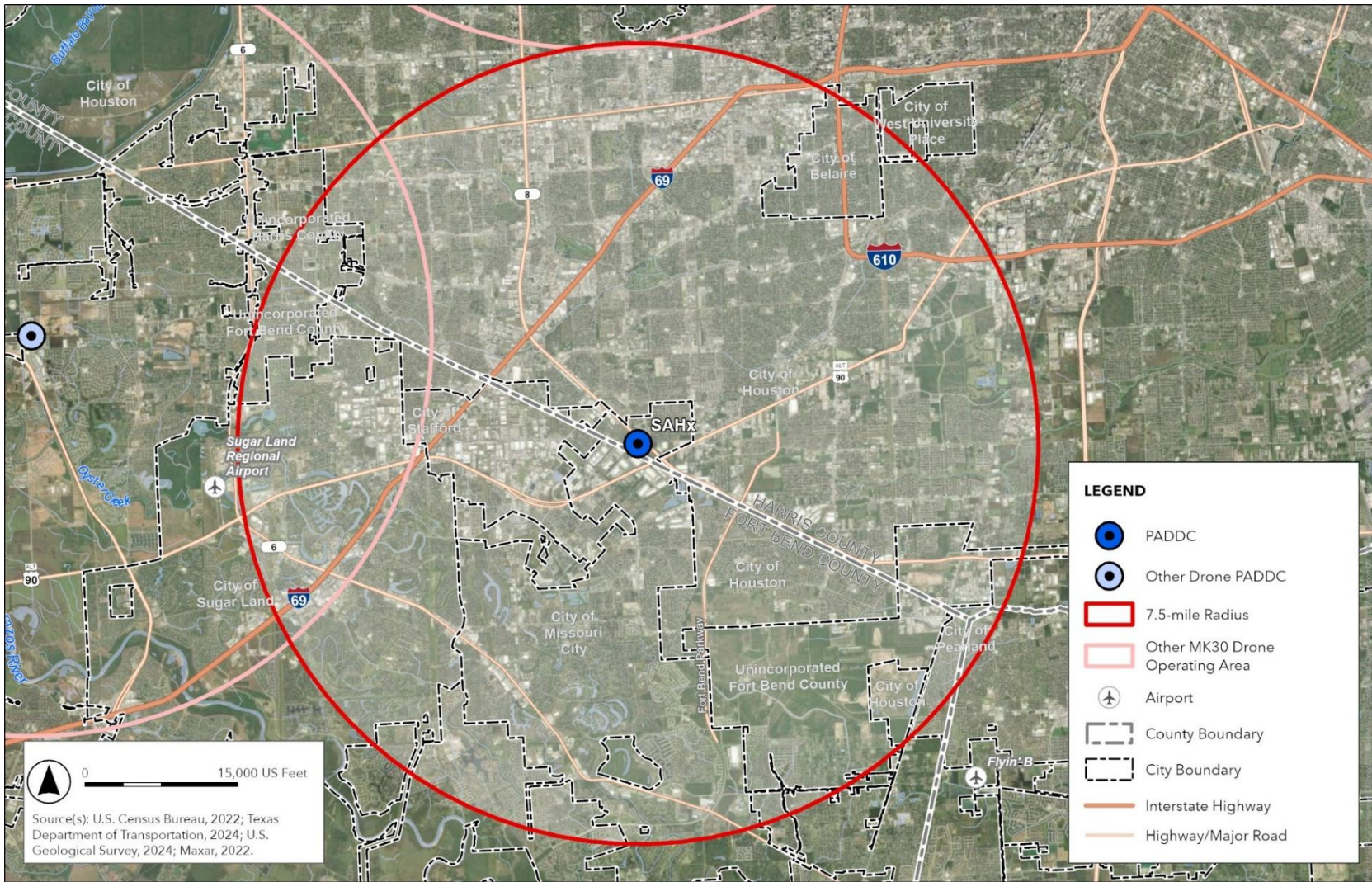
SOURCE: ESA, 2025; US Census Bureau, 2022; Texas DOT, 2024; US Geological Survey, 2024; Maxar, 2022.

**Figure 1**  
Areas of Potential Effects – All PADDs



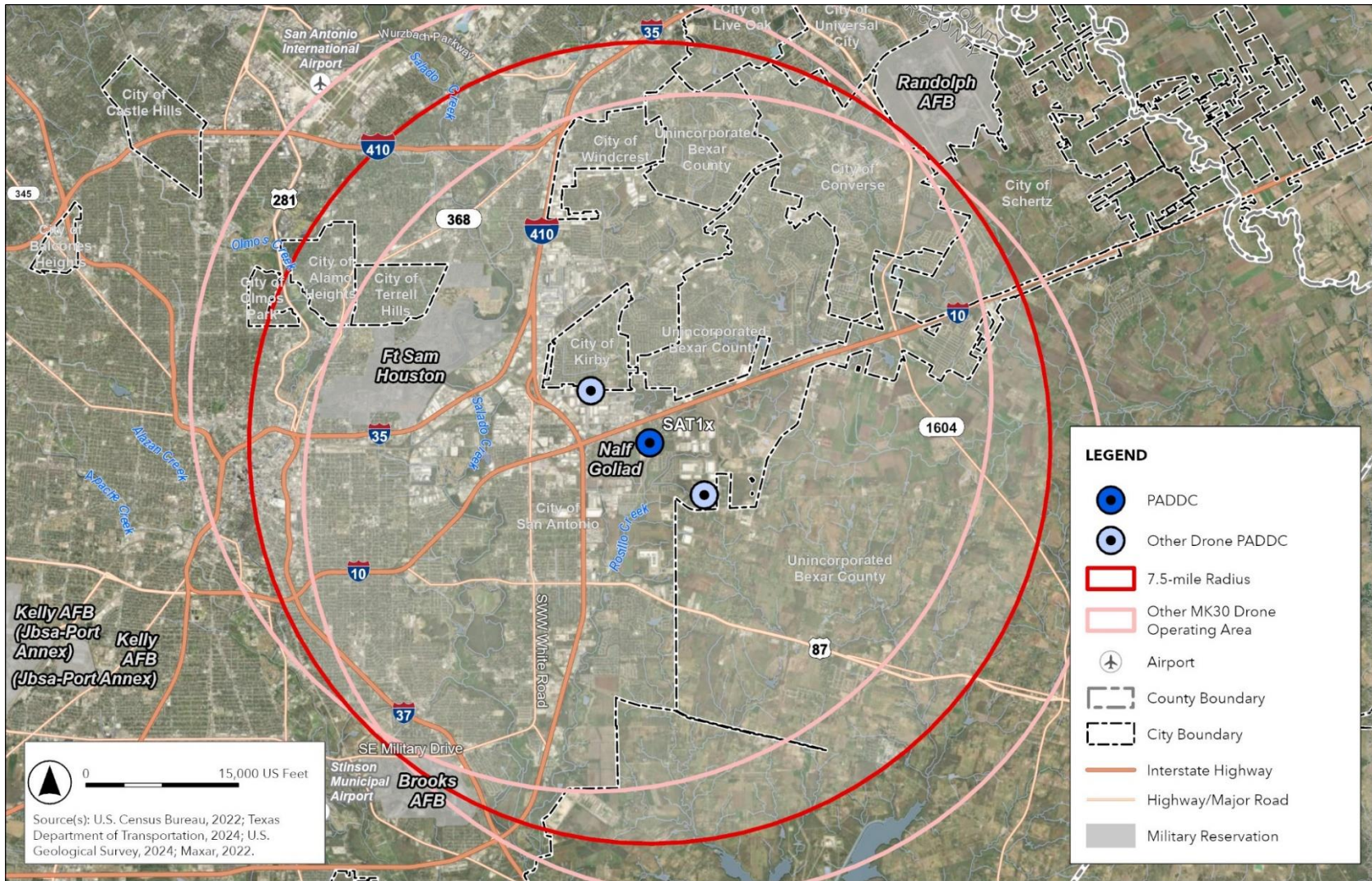
SOURCE: ESA, 2025; US Census Bureau, 2022; Texas DOT, 2024; USGS, 2024 Maxar, 2022.

**Figure 2**  
SAH1 Drone Operation Area of Potential Effects



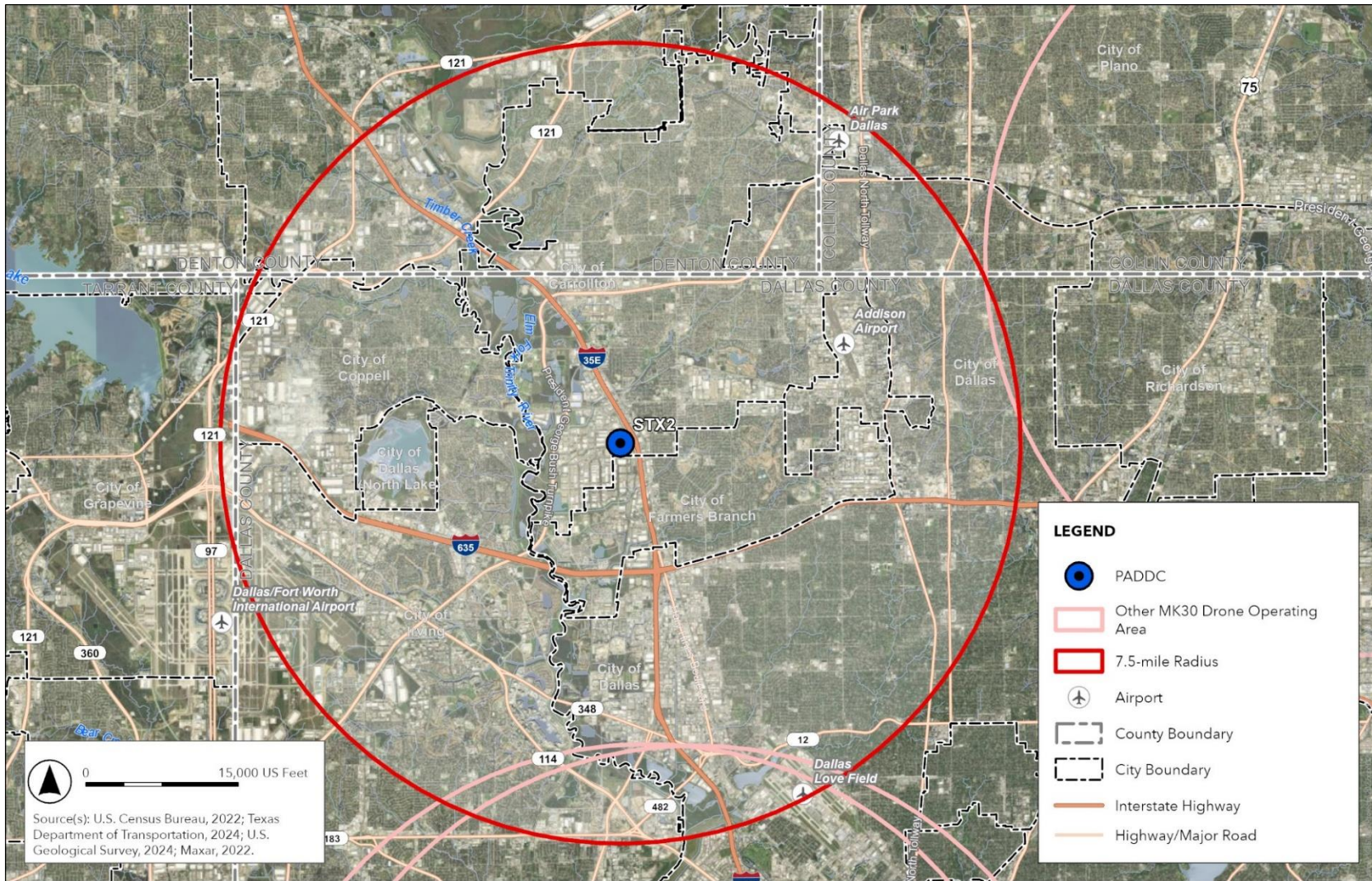
SOURCE: ESA, 2025; US Census Bureau, 2022; Texas DOT, 2024; USGS, 2024; Maxar, 2022.

**Figure 3**  
SAHx Drone Operation Area of Potential Effects



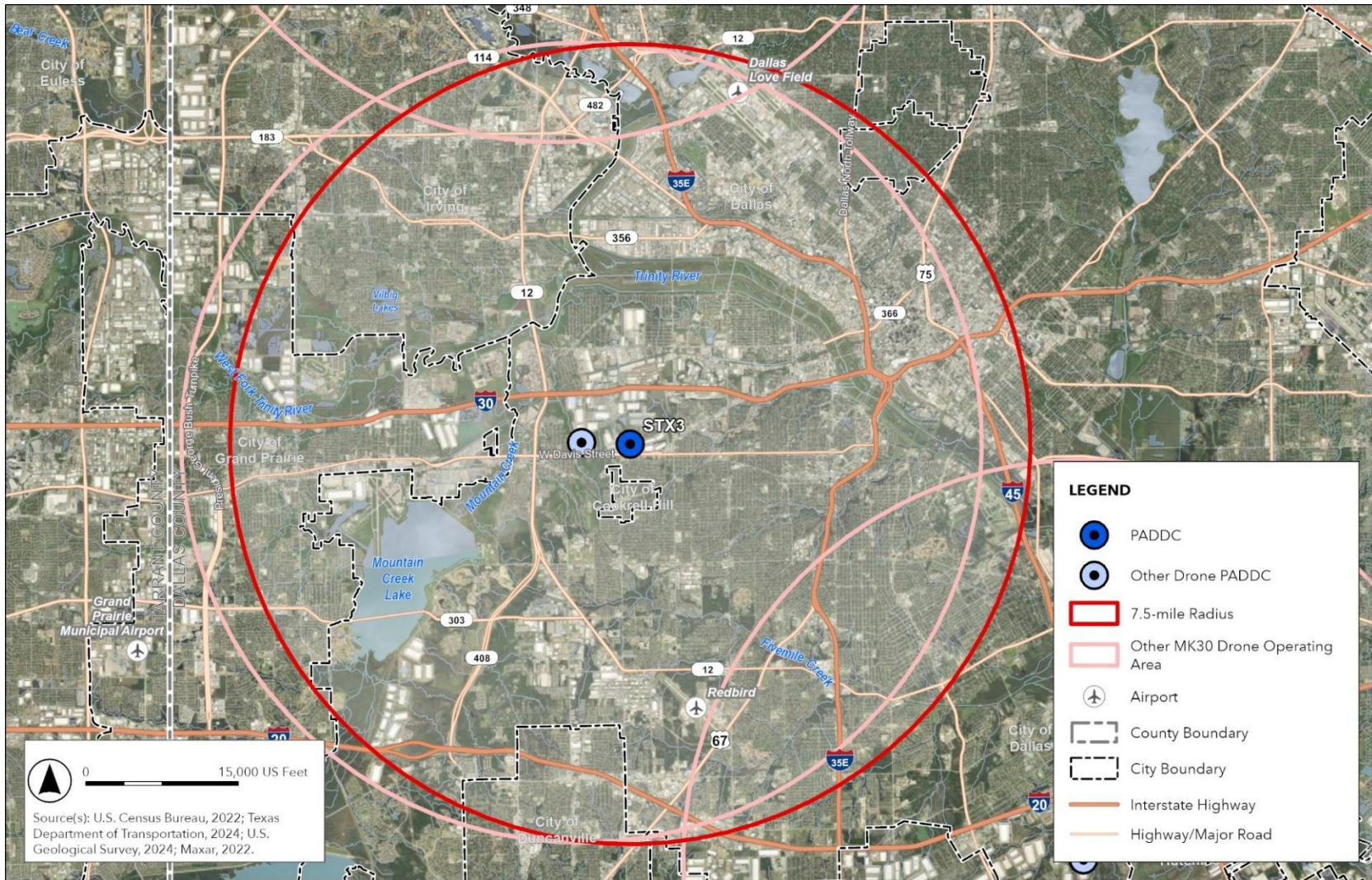
SOURCE: ESA, 2025; US Census Bureau, 2022; Texas DOT, 2024; USGS, 2024; Maxar, 2022.

**Figure 4**  
SAT1x Drone Operation Area of Potential Effects



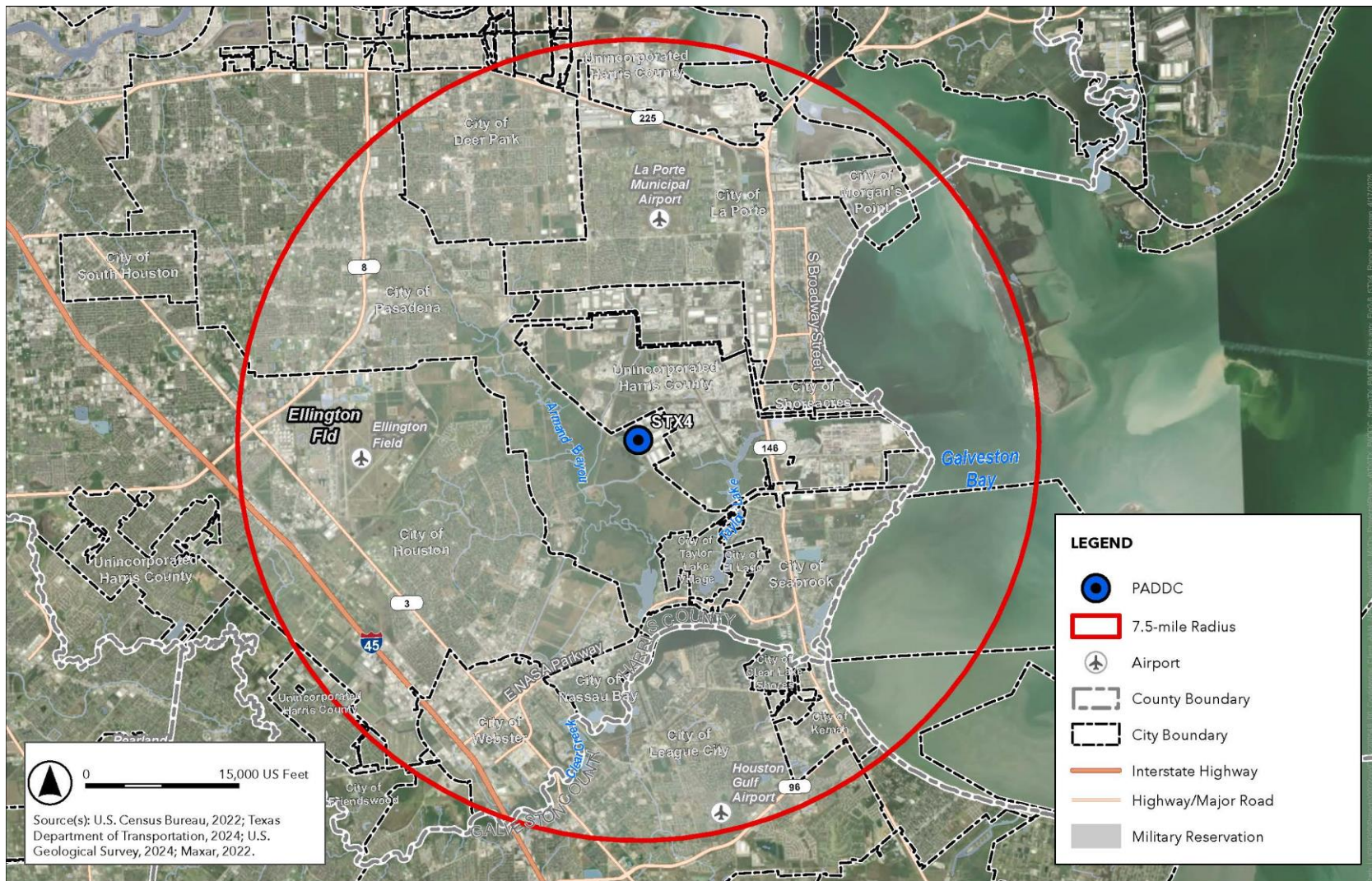
SOURCE: ESA, 2025; US Census Bureau, 2022; Texas DOT, 2024; USGS, 2024; Maxar, 2022.

**Figure 5**  
STX2 Drone Operation Area of Potential Effects



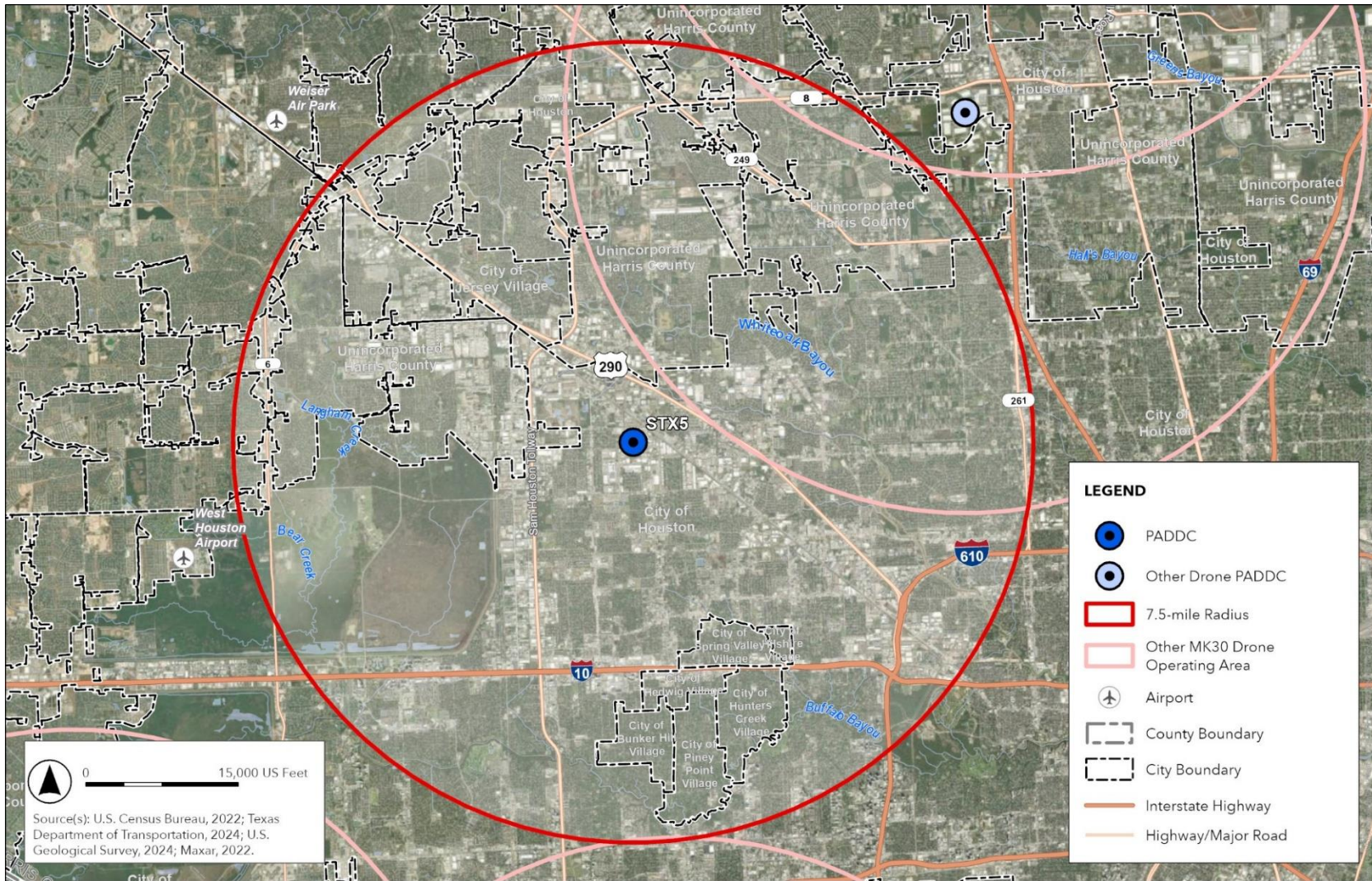
SOURCE: ESA, 2025; US Census Bureau, 2022; Texas DOT, 2024; USGS, 2024; Maxar, 2022.

**Figure 6**  
STX3 Drone Operation Area of Potential Effects



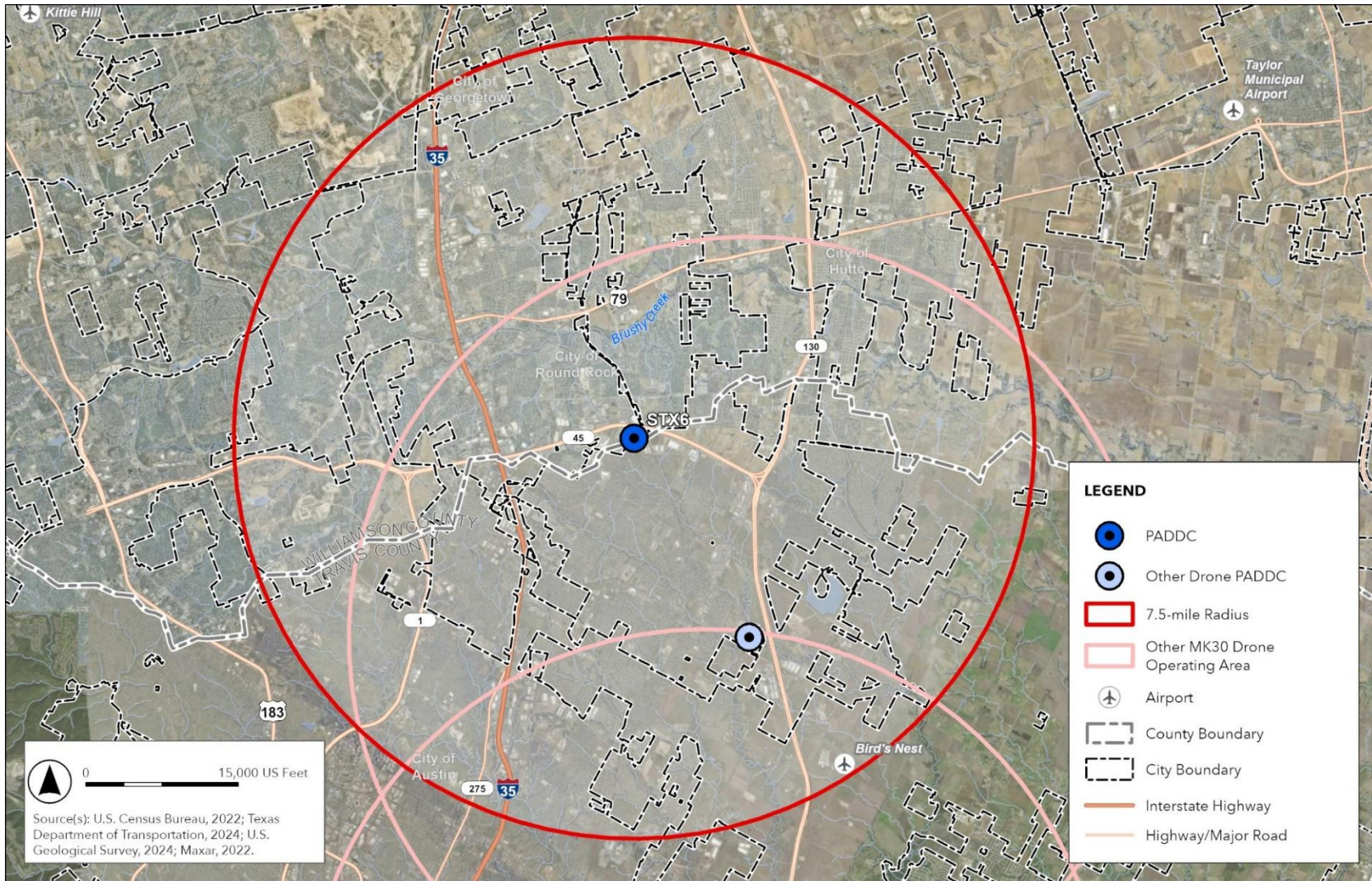
SOURCE: ESA, 2025; US Census Bureau, 2022; Texas DOT, 2024; USGS, 2024; Maxar, 2022.

**Figure 7**  
STX4 Drone Operation Area of Potential Effects



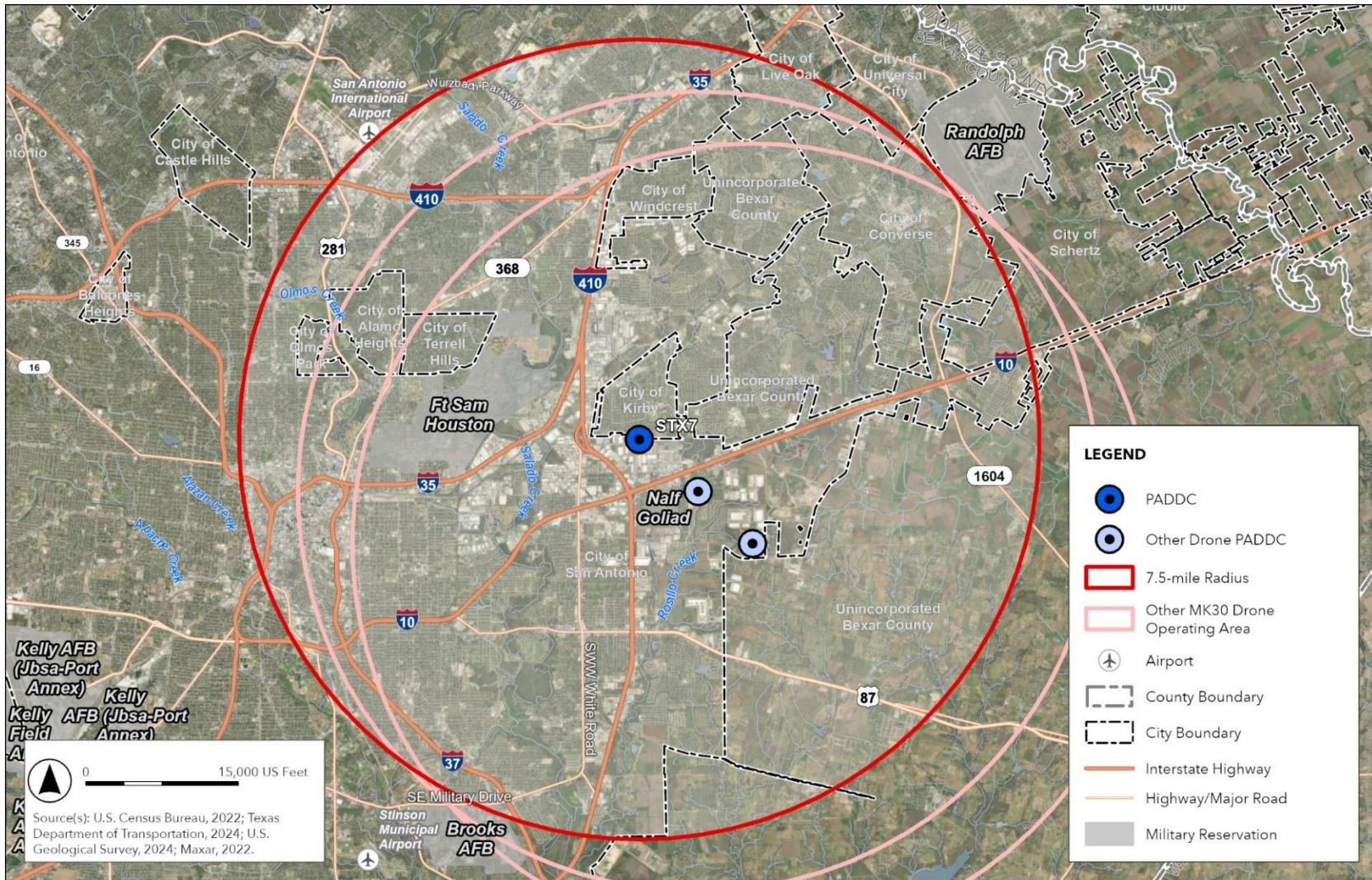
SOURCE: ESA, 2025; US Census Bureau, 2022; Texas DOT, 2024; USGS, 2024; Maxar, 2022.

**Figure 8**  
STX5 Drone Operation Area of Potential Effects



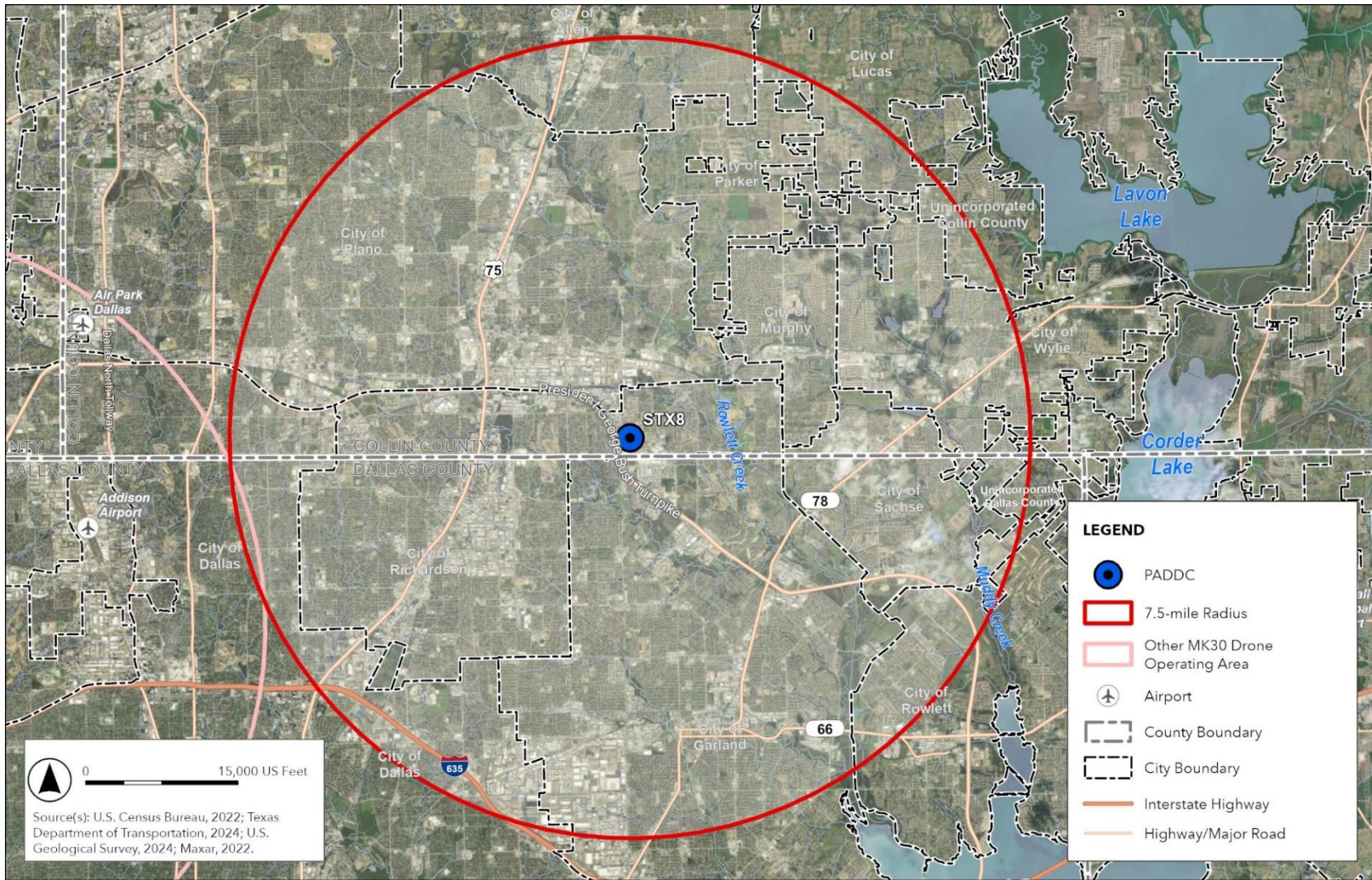
SOURCE: ESA, 2025; US Census Bureau, 2022; Texas DOT, 2024; USGS, 2024; Maxar, 2022.

**Figure 9**  
STX6 Drone Operation Area of Potential Effects



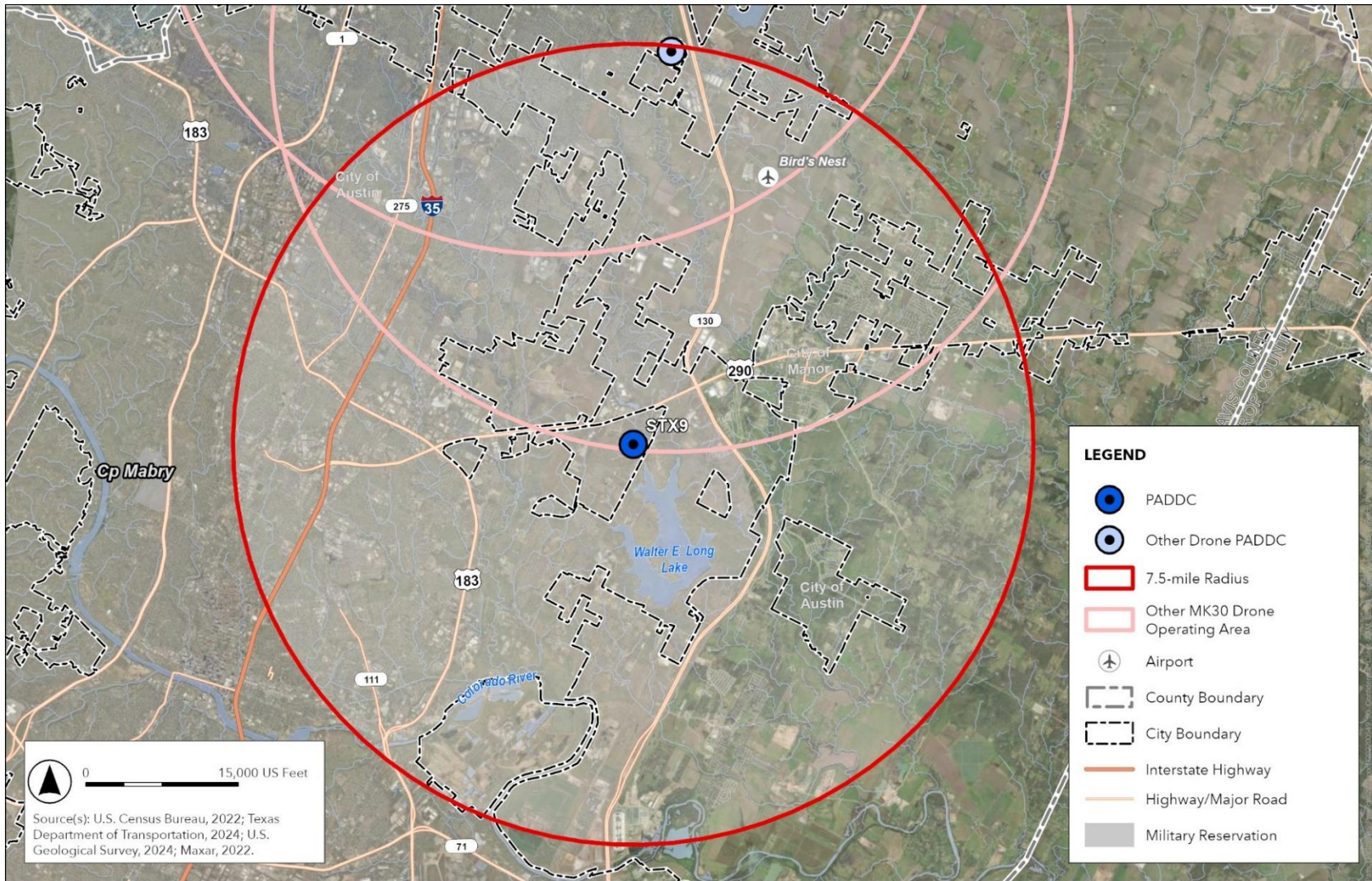
SOURCE: ESA, 2025; US Census Bureau, 2022; Texas DOT, 2024; USGS, 2024; Maxar, 2022.

**Figure 10**  
STX7 Drone Operation Area of Potential Effects



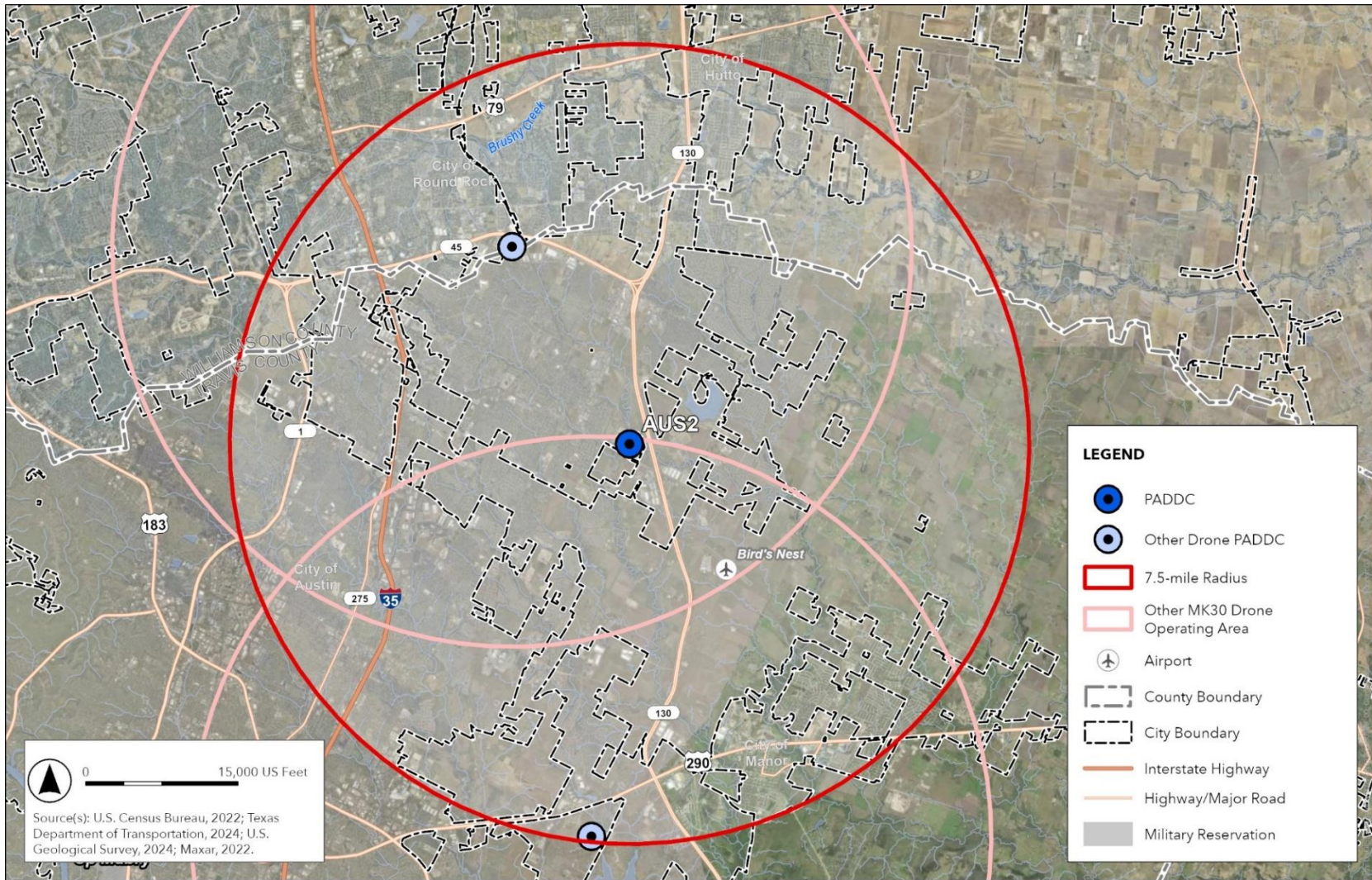
SOURCE: ESA, 2025; US Census Bureau, 2022; Texas DOT, 2024; USGS, 2024; Maxar, 2022.

**Figure 11**  
STX8 Drone Operation Area of Potential Effects



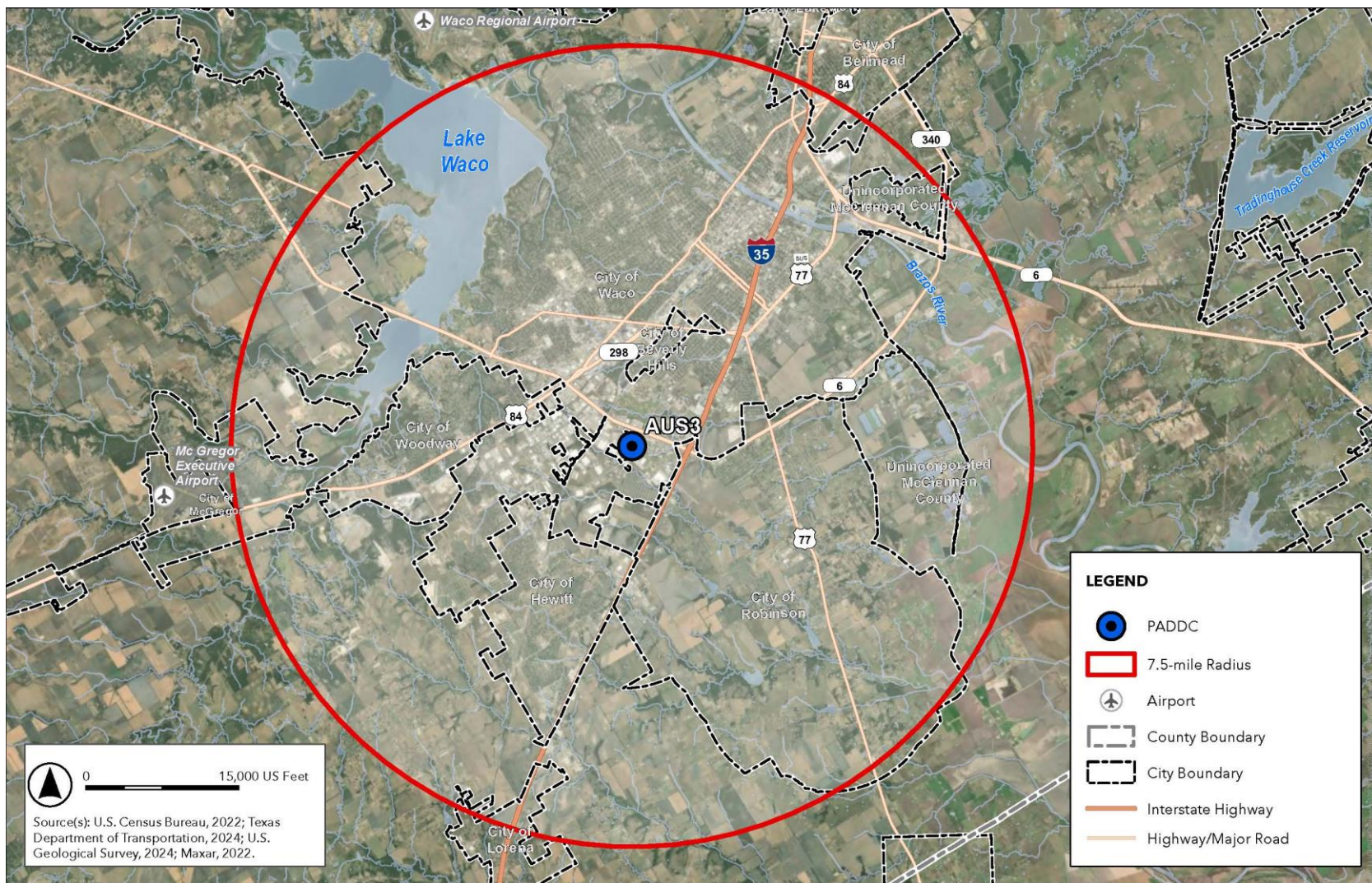
SOURCE: ESA, 2025; US Census Bureau, 2022; Texas DOT, 2024; USGS, 2024; Maxar, 2022.

**Figure 12**  
STX9 Drone Operation Area of Potential Effects



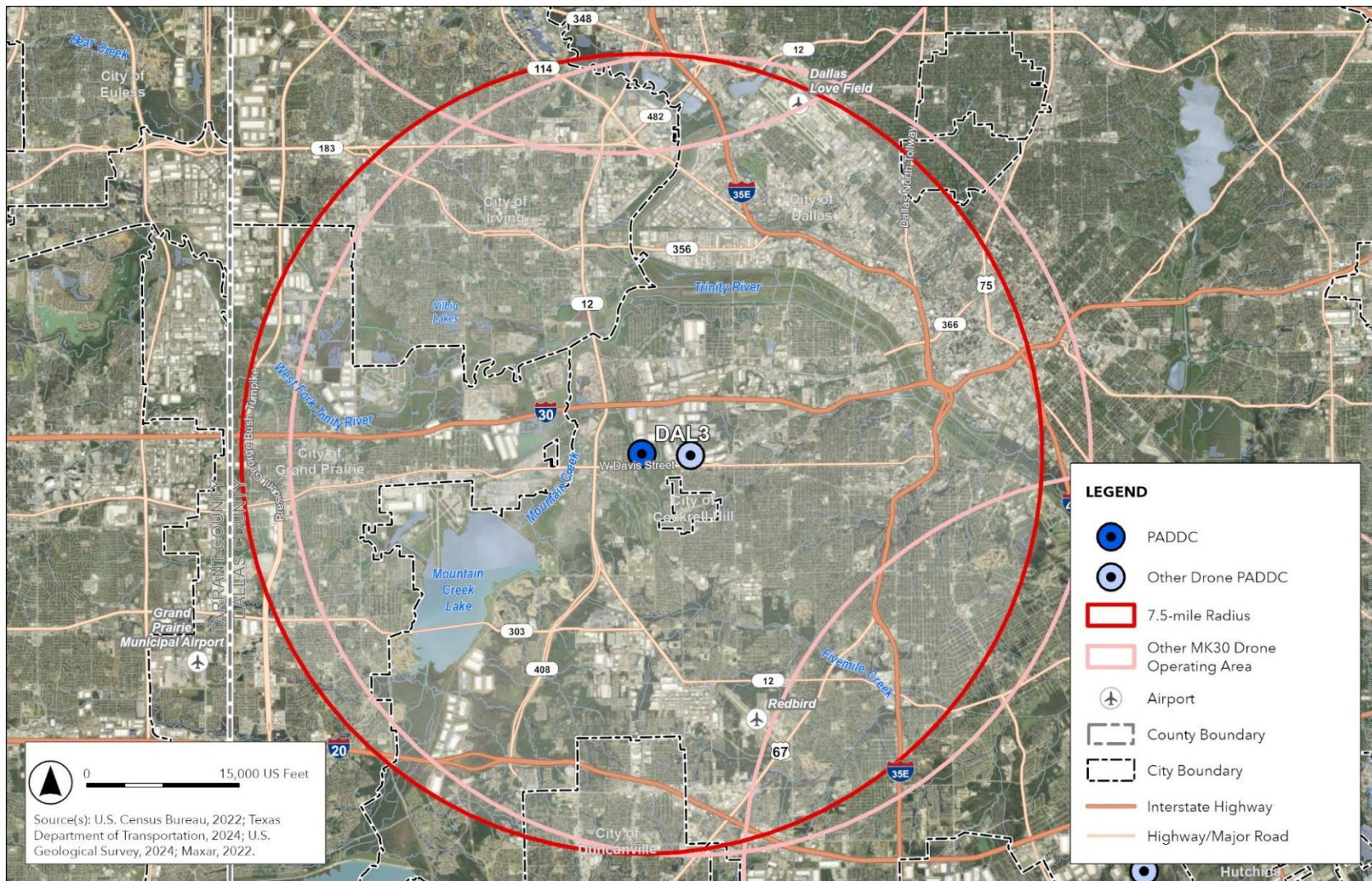
SOURCE: ESA, 2025; US Census Bureau, 2022; Texas DOT, 2024; USGS, 2024; Maxar, 2022.

**Figure 13**  
AUS2 Drone Operation Area of Potential Effects



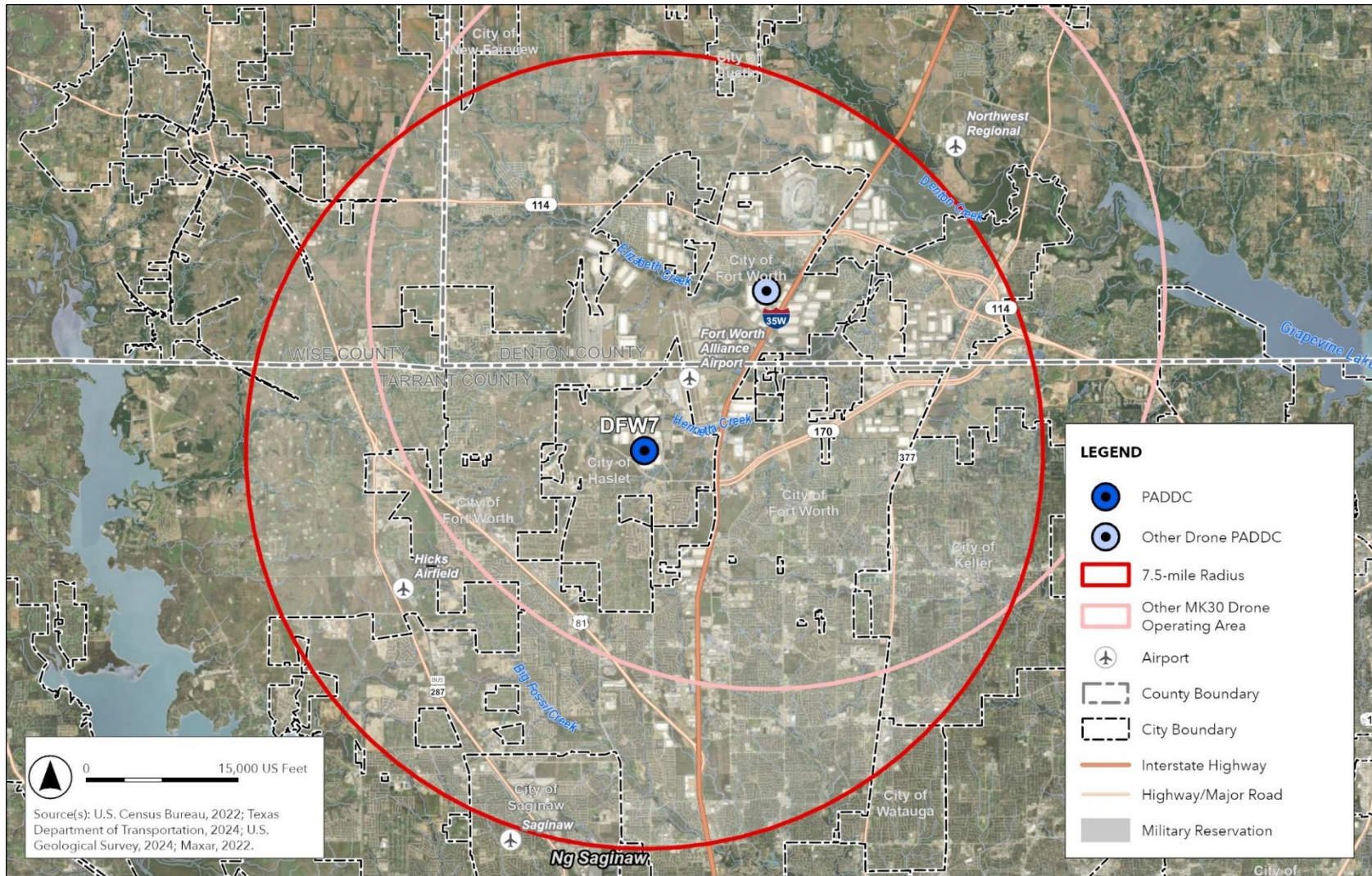
SOURCE: ESA, 2025; US Census Bureau, 2022; Texas DOT, 2024; USGS, 2024; Maxar, 2022.

**Figure 14**  
AUS3 Drone Operation Area of Potential Effects



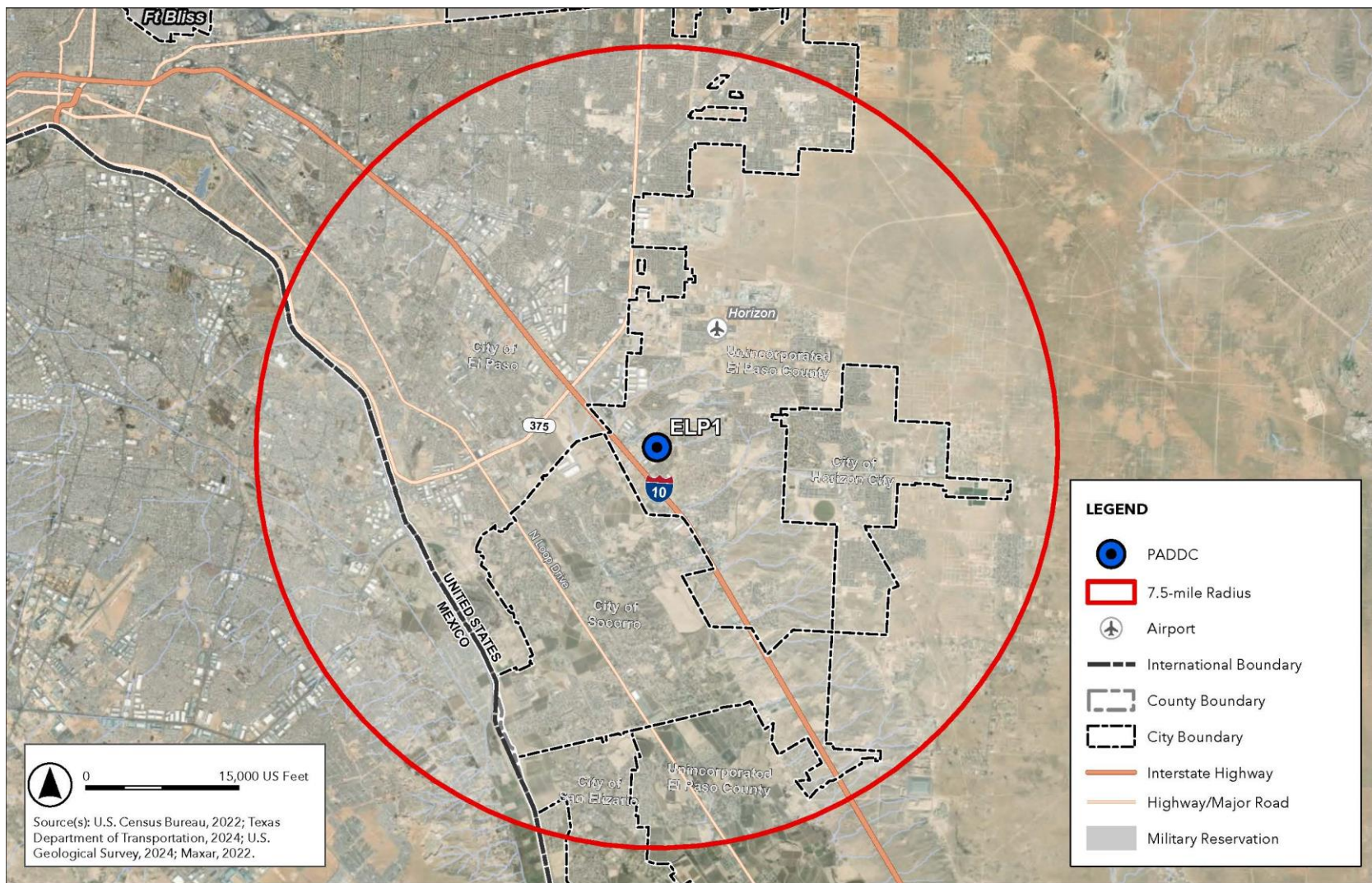
SOURCE: ESA, 2025; US Census Bureau, 2022; Texas DOT, 2024; USGS, 2024; Maxar, 2022.

**Figure 15**  
DAL3 Drone Operation Area of Potential Effects



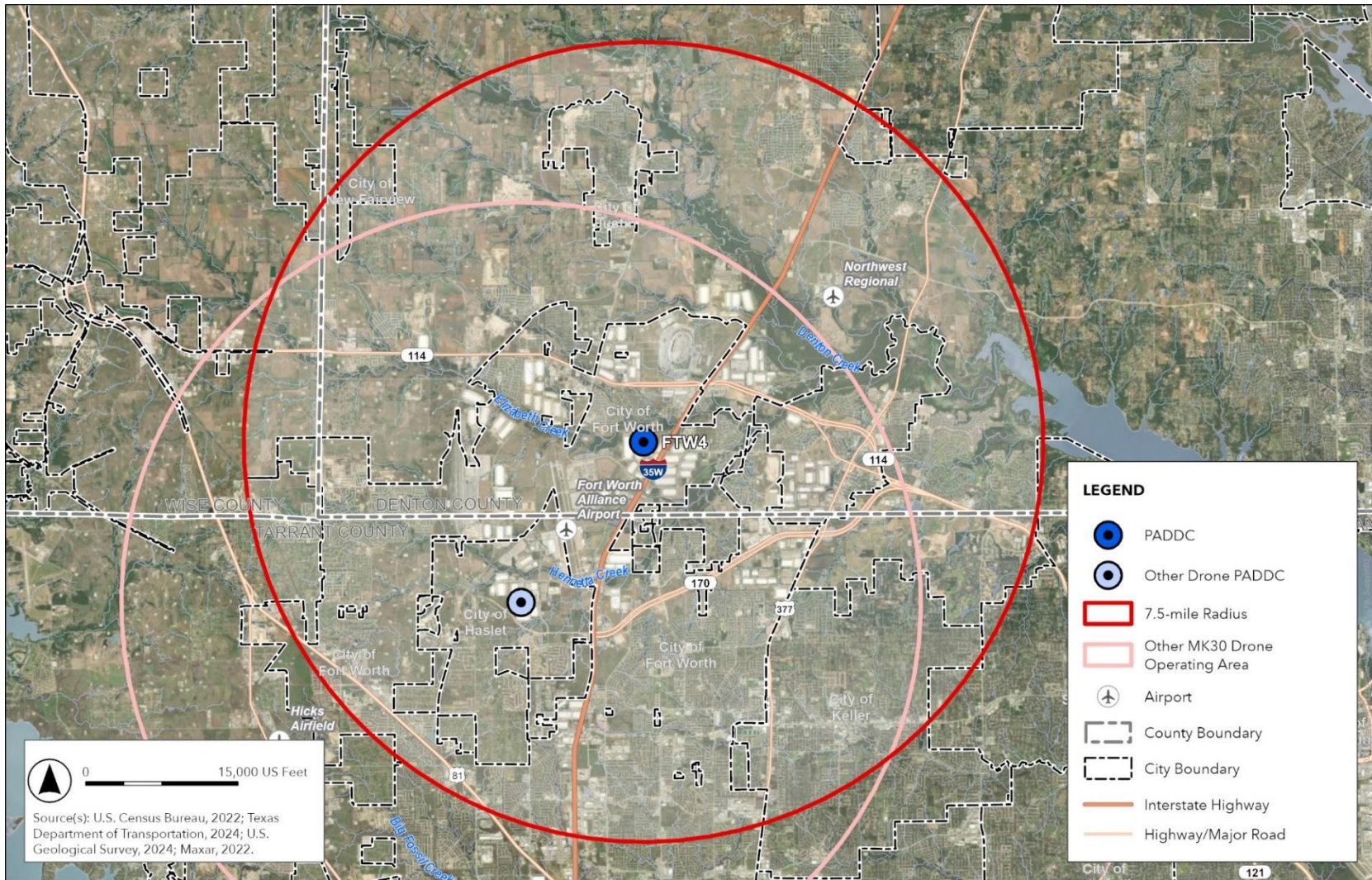
SOURCE: ESA, 2025; US Census Bureau, 2022; Texas DOT, 2024; USGS, 2024; Maxar, 2022.

**Figure 16**  
DFW7 Drone Operation Area of Potential Effects



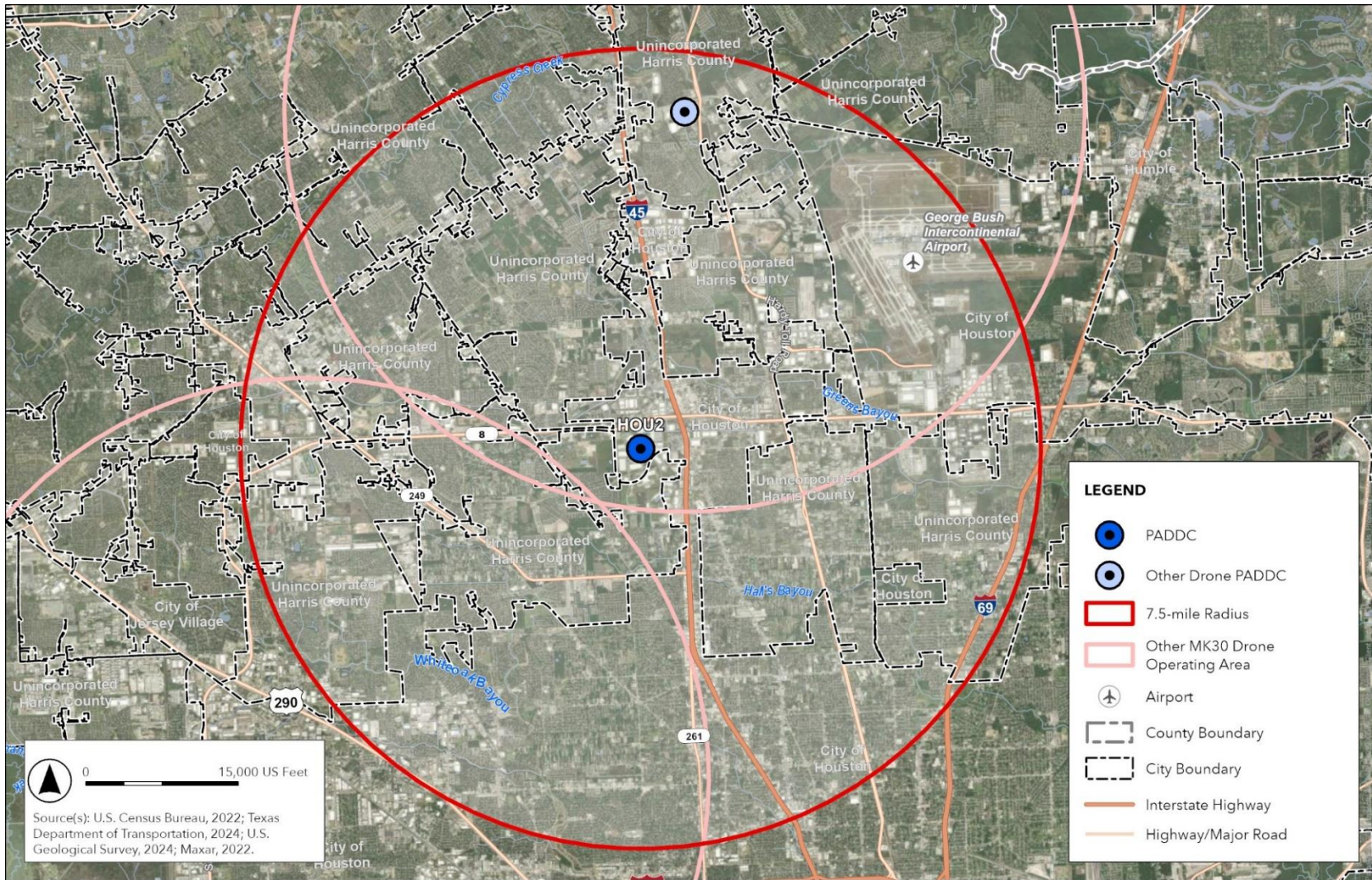
SOURCE: ESA, 2025; US Census Bureau, 2022; Texas DOT, 2024; USGS, 2024; Maxar, 2022.

**Figure 17**  
ELP1 Drone Operation Area of Potential Effects



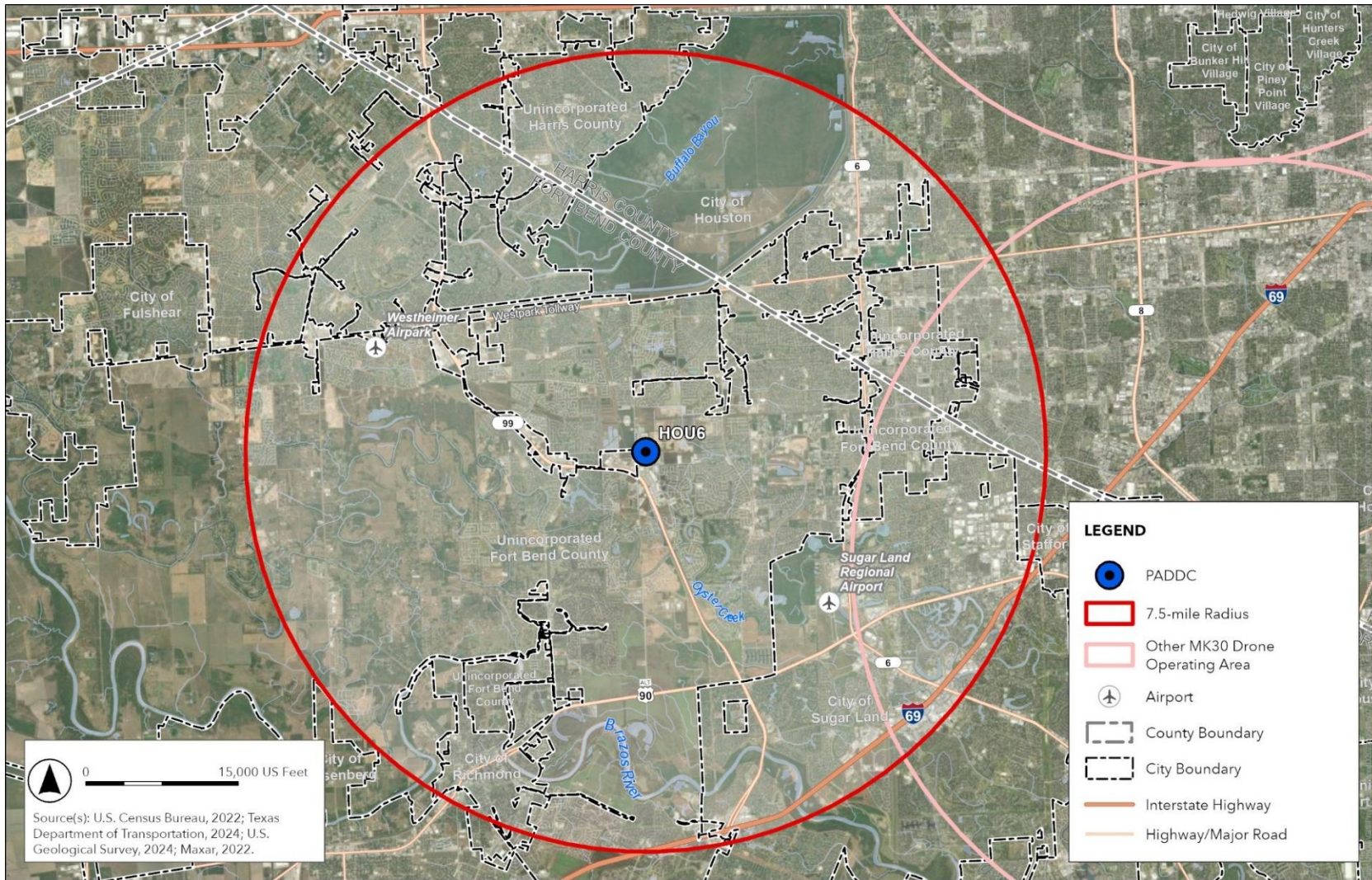
SOURCE: ESA, 2025; US Census Bureau, 2022; Texas DOT, 2024; USGS, 2024; Maxar, 2022.

**Figure 18**  
FTW4 Drone Operation Area of Potential Effects



SOURCE: ESA, 2025; US Census Bureau, 2022; Texas DOT, 2024; USGS, 2024; Maxar, 2022.

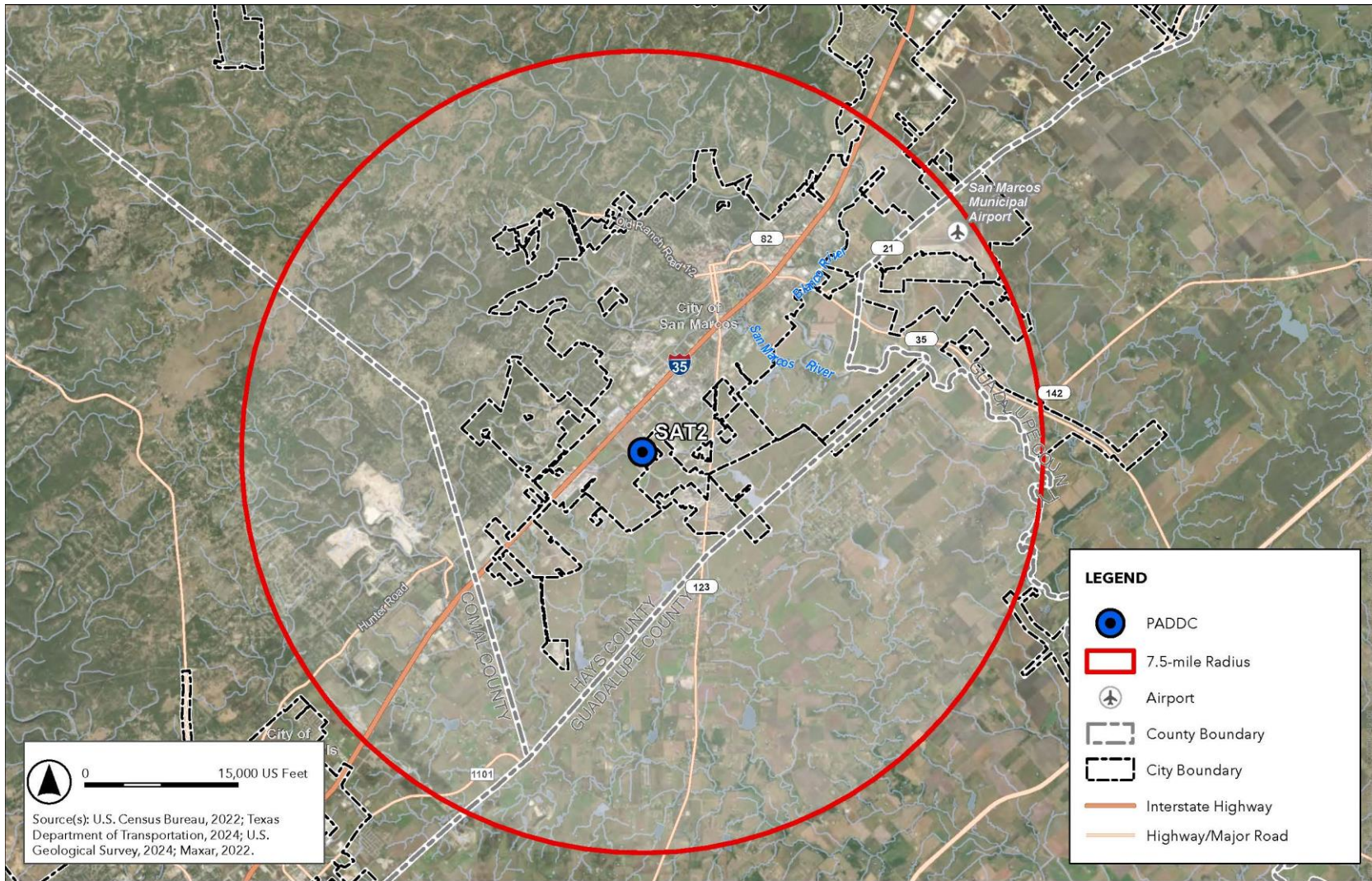
**Figure 19**  
 HOU2 Drone Operation Area of Potential Effects



SOURCE: ESA, 2025; US Census Bureau, 2022; Texas DOT, 2024; USGS, 2024; Maxar, 2022.

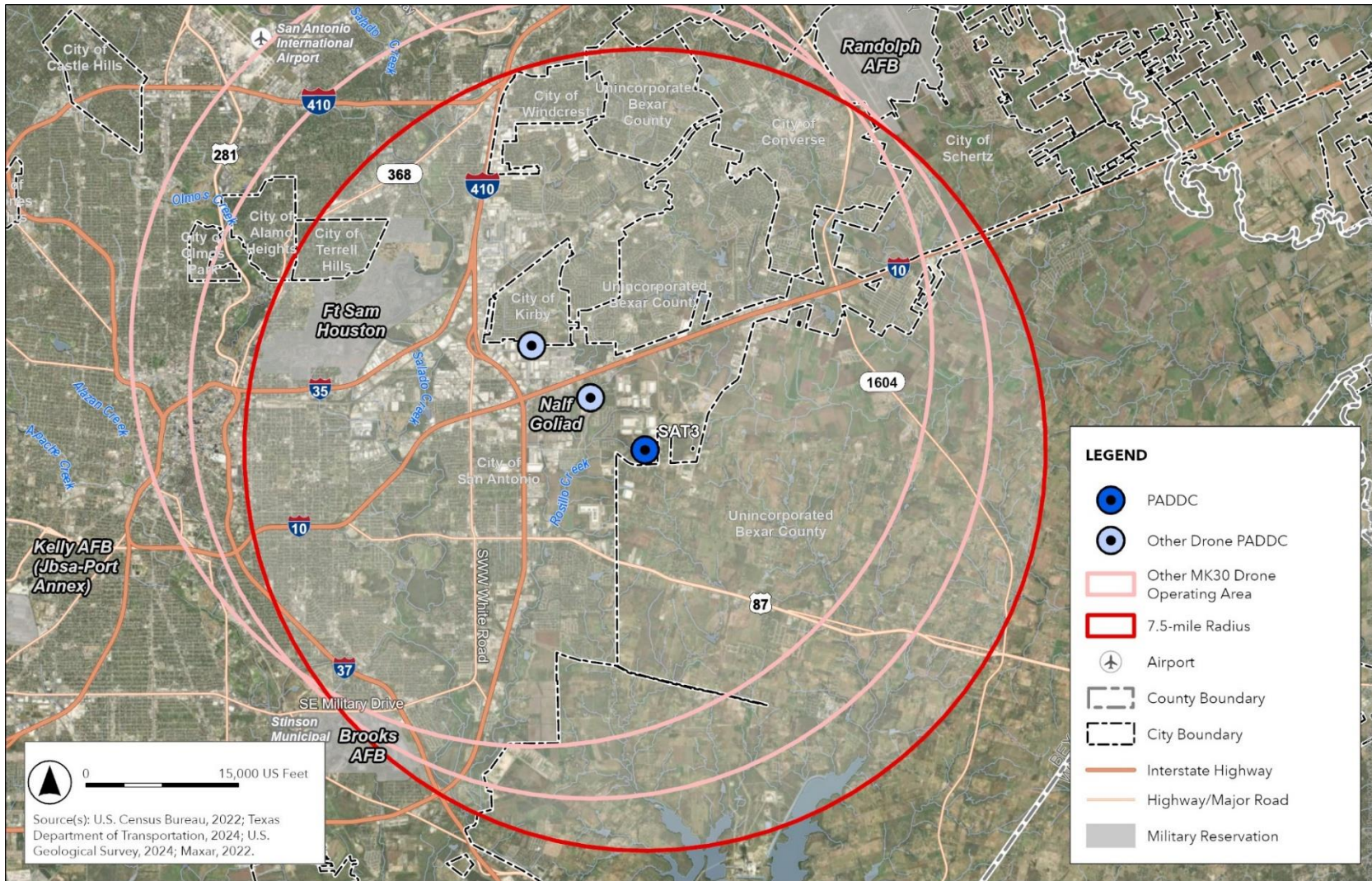
**Figure 20**  
HOU6 Drone Operation Area of Potential Effects





SOURCE: ESA, 2025; US Census Bureau, 2022; Texas DOT, 2024; USGS, 2024; Maxar, 2022.

**Figure 22**  
SAT2 Drone Operation Area of Potential Effects



SOURCE: ESA, 2025; US Census Bureau, 2022; Texas DOT, 2024; USGS, 2024; Maxar, 2022.

**Figure 23**  
 SAT3 Drone Operation Area of Potential Effects

**Attachment B**  
**MK30 Drone Flight Profile**



**From:** [9-FAA-Drone-Environmental \(FAA\)](#)  
**To:** [ovillanueva@ydsp-nsn.gov](mailto:ovillanueva@ydsp-nsn.gov)  
**Cc:** [Hurst, Christopher A \(FAA\)](#); [DeLaune, Jonathan \(FAA\)](#); [Jones, Jodi A-CTR \(FAA\)](#); [Neal Wolfe](#); [Fitzpatrick, Casey N \(FAA\)](#)  
**Subject:** FAA-Amazon Prime Air: Invitation for Government-to-Government Tribal and National Historic Preservation Act (NHPA) Section 106 Consultation(s) for Drone Package Delivery Operations in Texas.  
**Date:** Tuesday, July 1, 2025 9:45:55 AM  
**Attachments:** [ELP1 Range with Ysleta del Sur Pueblo.pdf](#)  
[Ysleta del Sur Pueblo Tribal Land.png](#)

---

Mr. Villianueva,

As part of our Section 106 consultation process for the proposed Amazon Prime Air Drone Delivery Project in Texas, the Federal Aviation Administration conducted Government to Government consultation and initiated NHPA Section 106 consultation (electronic and hardcopy) with the Ysleta del Sur Pueblo on May 16, 2025, to determine if the Proposed Action would result in any impacts to tribal resources within any of the 22 proposed drone operating areas across Texas..

After the consultation package was transmitted, it was determined that three land parcels that may hold tribal interest are located within one of the proposed drone operating areas (ELP1), as shown in the attached figure. Of particular note, one of the parcels includes the Ysleta Mission.

We apologize for any inconvenience this may have caused, but to ensure a fair and transparent consultation process, we wanted to bring our finding to your attention and offer the opportunity to provide any additional feedback you may have regarding these parcels.

We're very appreciative of the volume of consultation packages your office receives and I can resend you the consultation package is needed.

To be considerate of your time, I would be happy to set up a call to discuss any potential concerns or answer any questions you may have regarding the Proposed Action. My contact information is below.

Thank you,

Chris Hurst

Chris Hurst  
REM/CEA/CESCO  
Environmental Protection Specialist

AFS-752  
General Aviation and Commercial Branch  
Emerging Technologies Division  
Office of Safety Standards, Flight Standards Service  
[christopher.a.hurst@FAA.gov](mailto:christopher.a.hurst@FAA.gov)  
CST

---

**From:** 9-FAA-Drone-Environmental (FAA)  
**Sent:** Friday, May 16, 2025 4:30 PM  
**To:** [michael.silvas@ydsp-nsn.gov](mailto:michael.silvas@ydsp-nsn.gov); [ovillanueva@ydsp-nsn.gov](mailto:ovillanueva@ydsp-nsn.gov)  
**Cc:** [rquezada@ydsp-nsn.gov](mailto:rquezada@ydsp-nsn.gov); Hurst, Christopher A (FAA) <[Christopher.A.Hurst@faa.gov](mailto:Christopher.A.Hurst@faa.gov)>; DeLaune,

Jonathan (FAA) <jonathan.delaune@faa.gov>; Jones, Jodi A-CTR (FAA) <jodi.a-ctr.jones@faa.gov>

**Subject:** FAA-Amazon Prime Air: Invitation for Government-to-Government Tribal and National Historic Preservation Act (NHPA) Section 106 Consultation(s) for Drone Package Delivery Operations in Texas.

*Consultation Package sent via Email and Regular Mail*

*Attachment – Government-to-Government consultation letter and National Historic Preservation Act (NHPA) Section 106 Consultation Package*

Good afternoon,

My name is Chris Hurst and I am an environmental specialist with the Federal Aviation Administration (FAA). The purpose of this email is to initiate formal government-to-government and National Historic Preservation Act (NHPA) Section 106 consultations regarding a proposal by Amazon Prime Air. The FAA is considering whether to authorize expanded commercial Unmanned Aircraft Systems (UAS) operations to deliver goods to customers (*referred to as package delivery*) using unmanned aircraft (*also referred to as drones*) in accordance with 14 Code of Federal Regulations Part 135 (Part 135) in the state of Texas. The FAA is the lead federal agency for the proposed project. Amazon Prime Air is the project proponent. We wish to solicit your views regarding potential effects on tribal interests in the area.

The primary purpose of government-to-government and NHPA Section 106 consultation is to ensure that Federally Recognized Tribes are given the opportunity to provide meaningful and timely input regarding proposed FAA actions that uniquely or significantly affect the Tribes.

### **Consultation Initiation**

With this consultation package (*attached and also transmitted via regular mail*), the FAA is seeking input concerning any Tribal lands or sites of religious or cultural significance that may be affected by the proposed operation. Early identification of Tribal concerns, or known properties of traditional, religious, and cultural importance, will allow the FAA to consider ways to avoid or minimize potential impacts to Tribal resources. We are available to discuss the details of the proposed project with you.

### **Proposed Activity**

Amazon Prime Air is working with the FAA to prepare an environmental assessment to assess the potential environmental impacts of the FAA's actions of authorizing commercial package delivery operations using drones in the state of Texas. Generally, these approvals are associated with issuing a new or amended Part 135 air carrier Operations Specifications as the operative approval. The FAA has determined that its proposed action,

which would encompass all FAA approvals necessary to enable expanded operations, is an **undertaking** as defined under the regulations implementing Section 106 of the NHPA (36 CFR § 800.16(y)). The FAA intends to complete consultation for Section 106 of the NHPA concurrently with the NEPA process.

### **Confidentiality**

We understand that you may have concerns about the confidentiality of information on areas or resources of traditional, religious, and cultural importance to your Tribe. We are available to discuss these concerns and develop procedures to ensure the confidentiality of such information is maintained.

### **FAA Contact Information**

Your timely response over the next 30 days will greatly assist us in incorporating your concerns into our environmental review of the operation. We respectfully request your response in the event that the Ysleta del Sur Pueblo would like to consult with the FAA in a government-to-government relationship about this proposal.

Please contact FAA via email at [9-faa-drone-environmental@faa.gov](mailto:9-faa-drone-environmental@faa.gov) with any questions or concerns.

Very respectfully,

Chris Hurst  
REM/CEA/CESCO  
Environmental Protection Specialist

AFS-752  
General Aviation and Commercial Branch  
Emerging Technologies Division  
Office of Safety Standards, Flight Standards Service  
[christopher.a.hurst@FAA.gov](mailto:christopher.a.hurst@FAA.gov)

CST

**Attachment C**  
**Proposed Areas of Potential Effects**





G W Y 3 D B F  
**CHEROKEE NATION®**

P.O. Box 948 • Tahlequah, OK 74465-0948  
918-453-5000 • www.cherokee.org

**Chuck Hoskin Jr.**

*Principal Chief*  
G F F O P S A S  
O E O G A

**Bryan Warner**

*Deputy Principal Chief*  
S Z A P V A  
W F A D L A O E O G A

June 12, 2025

Christopher Hurst  
Federal Aviation Administration  
800 Independence Avenue, SW  
Washington, D.C. 20591

Re: Drone Package Delivery Operations in Texas

Dear Christopher Hurst:

The Cherokee Nation (Nation) is in receipt of your correspondence about **Drone Package Delivery Operations in Texas**, and appreciates the opportunity to provide comment upon this project. This communication is intended for government-to-government consultation with a sovereign federally recognized Tribal Nation. Information received in consultation will be deemed confidential unless explicit consent is provided by the Nation.

The Nation maintains databases and records of cultural, historic, and pre-historic resources in this area. Our Historic Preservation Office (Office) reviewed this project, cross referenced the project's legal description against our information, and found no instances where this project intersects or adjoins such resources for the following proposed projects in Dallas County: STX2, STX3, STX8, DAL3, and IAH1. Thus, the Nation does not foresee this project imparting impacts to Cherokee cultural resources at this time.

However, the Nation requests that the Federal Aviation Administration (FAA) halt all project activities immediately and re-contact our Office for further consultation if items of cultural significance are discovered during the course of this project. Additionally, the Nation requests that the FAA conduct appropriate inquiries with other pertinent Historic Preservation Offices regarding historic and prehistoric resources not included in the Nation's databases or records.

If you require additional information or have any questions, please contact me at your convenience. Thank you for your time and attention to this matter.

Wado,

Elizabeth Toombs, Tribal Historic Preservation Officer  
Cherokee Nation Tribal Historic Preservation Office  
elizabeth-toombs@cherokee.org  
918.453.5389

**Attachment D**  
**Listed and Eligible NHRP Resources**



**From:** [Luke Morris](#)  
**To:** [Neal Wolfe](#)  
**Subject:** RE: FAA-Amazon Prime Air: Invitation for Government-to-Government Tribal and National Historic Preservation Act (NHPA) Section 106 Consultation(s) for Drone Package Delivery Operations in Texas.  
**Date:** Thursday, May 22, 2025 9:27:24 AM  
**Attachments:** [image005.png](#)  
[image006.png](#)

---

Neal,

Dr. Andrea Hunter, Osage THPO/Director of ONHPO, confirmed The Osage Nation does not want consultation for this program in Texas. However, if other states within Osage Ancestral Lands pursue the program, ONHPO would like to be consulted.

The Osage Nation appreciates your consultation and time on this matter.

Respectfully,  
**Luke Morris**

Archaeologist, MA  
Osage Nation Historic Preservation Office  
627 Grandview Avenue,  
Pawhuska, OK 74056



**All project notifications and reports must be emailed to [s106@osagenation-nsn.gov](mailto:s106@osagenation-nsn.gov)**

Include the Lead Agency, Project Name, and Project Number on the subject line.

IMPORTANT: This email message may contain confidential or legally privileged information and is intended only for the use of the intended recipient(s). Any unauthorized disclosure, dissemination, distribution, copying, or the taking of any action in reliance on the information herein is prohibited. Emails are not secure and cannot be guaranteed to be error-free. They can be intercepted, amended, or contain viruses. Anyone who communicates with us by email is deemed to have accepted these risks. Osage Nation is not responsible for errors or omissions in this message and denies any responsibility for any damage arising from the use of email. Any opinion and other statements contained in this message and any attachment are solely those of the author and do not necessarily represent those of the Osage Nation.

---

**From:** Luke Morris  
**Sent:** Wednesday, May 21, 2025 1:21 PM  
**To:** 'NWolfe@esassoc.com' <NWolfe@esassoc.com>  
**Cc:** Courtney Neff <cneff@osagenation-nsn.gov>; 'judith.walker@faa.gov' <judith.walker@faa.gov>  
**Subject:** FAA-Amazon Prime Air: Invitation for Government-to-Government Tribal and National Historic Preservation Act (NHPA) Section 106 Consultation(s) for Drone Package Delivery Operations in Texas.

Neal,

Can you confirm where you procured Kathleen Kelley's (ONHPO Archaeologist) email address? She is not assigned to FAA for Section 106 consultation, nor has ever been. I am responsible for Section 106 communications between FAA and ONHPO, and facilitate responses based on the preference of Osage THPO, Dr. Andrea Hunter.

Any clarification for where you got your email contacts to consult ONHPO would be greatly appreciated, as the current list is incorrect. FAA should already have this consultation information. Copied, Judith Walker, FAA FPO, should be able to provide you with the Section 106 consultation protocol for The Osage Nation.

As he is the leader of a sovereign nation, please refrain from emailing Principal Chief Geoffrey Standing Bear about Section 106 consultation. I can assure you ONHPO will reciprocate the gesture and not contact the President of The United States of America, when responding to FAA consultations. The proposed etiquette would be benefit both nations.

Thank you for consulting The Osage Nation on this matter.

Respectfully,

**Luke Morris**

Archaeologist, MA  
Osage Nation Historic Preservation Office  
627 Grandview Avenue,  
Pawhuska, OK 74056



**All project notifications and reports must be emailed to [s106@osagenation-nsn.gov](mailto:s106@osagenation-nsn.gov)**

Include the Lead Agency, Project Name, and Project Number on the subject line.

IMPORTANT: This email message may contain confidential or legally privileged information and is intended only for the use of the intended recipient(s). Any unauthorized disclosure, dissemination, distribution, copying, or the taking of any action in reliance on the information herein is prohibited. Emails are not secure and cannot be guaranteed to be error-free. They can be intercepted, amended, or contain viruses. Anyone who communicates with us by email is deemed to have accepted these risks. Osage Nation is not responsible for errors or omissions in this message and denies any responsibility for any damage arising from the use of email. Any opinion and other statements contained in this message and any attachment are solely those of the author and do not necessarily represent those of the Osage Nation.

**Attachment E**  
**Consulted Parties**



**From:** [Hurst, Christopher A \(FAA\)](#)  
**To:** [Neal Wolfe](#)  
**Cc:** [Fitzpatrick, Jim](#); [Lares, Sheri \(FAA\)](#); [DeLaune, Jonathan \(FAA\)](#)  
**Subject:** FW: Response to FAA-Amazon Prime Air Multiple Counties, Texas  
**Date:** Wednesday, May 28, 2025 11:48:49 AM

---

Chris Hurst  
REM/CEA/CESCO  
Environmental Protection Specialist

AFS-752  
General Aviation and Commercial Branch  
Emerging Technologies Division  
Office of Safety Standards, Flight Standards Service  
[christopher.a.hurst@FAA.gov](mailto:christopher.a.hurst@FAA.gov)  
CST

---

**From:** Julia Pebeahsy <[Julia.Pebeahsy@quapawnation.com](mailto:Julia.Pebeahsy@quapawnation.com)>  
**Sent:** Friday, May 23, 2025 10:47 AM  
**To:** 9-FAA-Drone-Environmental (FAA) <[9-FAA-Drone-Environmental@faa.gov](mailto:9-FAA-Drone-Environmental@faa.gov)>; Hurst, Christopher A (FAA) <[Christopher.A.Hurst@faa.gov](mailto:Christopher.A.Hurst@faa.gov)>  
**Cc:** section 106 <[section.106@quapawnation.com](mailto:section.106@quapawnation.com)>  
**Subject:** Response to FAA-Amazon Prime Air Multiple Counties, Texas

Some people who received this message don't often get email from [julia.pebeahsy@quapawnation.com](mailto:julia.pebeahsy@quapawnation.com). [Learn why this is important](#)

**CAUTION:** This email originated from outside of the Federal Aviation Administration (FAA). Do not click on links or open attachments unless you recognize the sender and know the content is safe.

Friday, May 23, 2025

Attn: Derek Hufty, Manager,  
General Aviation and Commercial Branch (AFS-750)  
U.S Department of Transportation  
Federal Aviation Administration  
800 Independence Ave., SW.  
Washington, DC 20591

Re: FAA-Amazon Prime Air Multiple Counties, Texas

Dear Derek Hufty,

The Quapaw Nation Historic Preservation Program (QNHPP) has received and reviewed the information you have provided. Based upon the information you provided we believe that the FAA-Amazon Prime Air Multiple Counties, Texas will have no effect on known properties of

cultural or sacred significance to the Quapaw Nation.

In accordance with the National Historic Preservation Act, (NHPA) [16 U.S.C. 470 §§ 470-470w-6] 1966, undertakings subject to the review process are referred to in S101 (d) (6) (A), which clarifies that historic properties may have religious and cultural significance to Indian tribes. Additionally, Section 106 of NHPA requires Federal agencies to consider the effects of their actions on historic properties (36 CFR Part 800) as does the National Environmental Policy Act (43 U.S.C. 4321 and 4331-35 and 40 CFR 1501.7(a) of 1969).

The Quapaw Nation has vital interests in protecting its historic and ancestral cultural resources. We do not anticipate that this project will adversely impact any cultural resources, or human remains protected under the NHPA, NEPA, or the Native American Graves Protection and Repatriation Act. If, however, artifacts or human remains are discovered during project construction, we ask that work cease immediately and that you contact the Quapaw Nation Historic Preservation Office.

Should you have any questions or need any additional information, please feel free to contact Julia Pebeahsy at [Julia.pebeahsy@quapawnation.com](mailto:Julia.pebeahsy@quapawnation.com), please copy [section106@quapawnation.com](mailto:section106@quapawnation.com) to ensure additional information requests are reviewed in a timely manner. Thank you for consulting with the Quapaw Nation on this matter.

Sincerely,

Julia Pebeahsy

On behalf of  
-Ms. Billie Burtrum  
Preservation Officer/ QNHPP Director  
Quapaw Nation  
P.O. Box 765  
Quapaw, OK 74363  
(w) 918-238-3100  
(f) 918-674-2456

# COMANCHE NATION



U.S. Department of Transportation  
Federal Aviation Administration  
Attn: Mr. Christopher Hurst  
800 Independence Ave., SW.  
District of Columbia 20591

September 10, 2025

Re: Notice of Availability (NOA) for the Draft Environmental Assessment (EA) for  
Amazon Prime Air package Delivery Operations in Multiple Metropolitan Areas Texas

Dear Mr. Hurst:

In response to your request, the above reference project has been reviewed by staff of this office to identify areas that may potentially contain prehistoric or historic archeological materials. The location of your project has been cross referenced with the Comanche Nation site files, where an indication of “*No Properties*” have been identified. (IAW 36 CFR 800.4(d)(1)).

Please contact this office at (580) 492-1153 if you require additional information on this project.

This review is performed in order to identify and preserve the Comanche Nation and State cultural heritage, in conjunction with the State Historic Preservation Office.

Regards  
Theodore E. Villicana  
Comanche Nation Historic Preservation Office  
Theodore E. Villicana, Technician  
#6 SW “D” Avenue, Suite C  
Lawton, OK. 73502

# COMANCHE NATION



U.S. Department of Transportation  
Federal Aviation Administration  
Attn: Mr. Christopher Hurst  
800 Independence Ave., SW.  
District of Columbia 20591

August 4, 2025

Re: Invitation for Government-to-Government Tribal Consultation for  
Drone Package Delivery Operations in Texas

Dear Mr. Hurst:

In response to your request, the above reference project has been reviewed by staff of this office to identify areas that may potentially contain prehistoric or historic archeological materials. The location of your project has been cross referenced with the Comanche Nation site files, where an indication of "**No Properties**" have been identified. (IAW 36 CFR 800.4(d)(1)).

Please contact this office at (580) 492-1153) if you require additional information on this project.

This review is performed in order to identify and preserve the Comanche Nation and State cultural heritage, in conjunction with the State Historic Preservation Office.

Regards  
Theodore E. Villicana  
Comanche Nation Historic Preservation Office  
Theodore E. Villicana, Technician  
#6 SW "D" Avenue, Suite C  
Lawton, OK. 73502